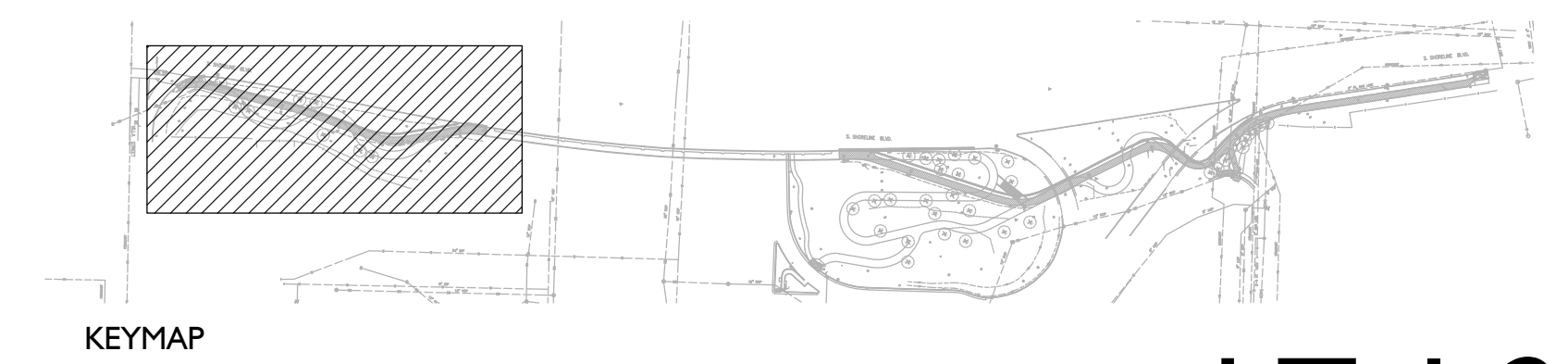
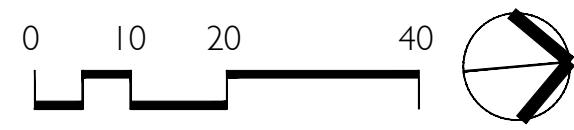



LEGEND	
	EXISTING TREE -- TO REMAIN
	EXISTING TREE -- REMOVE




LT-1.2



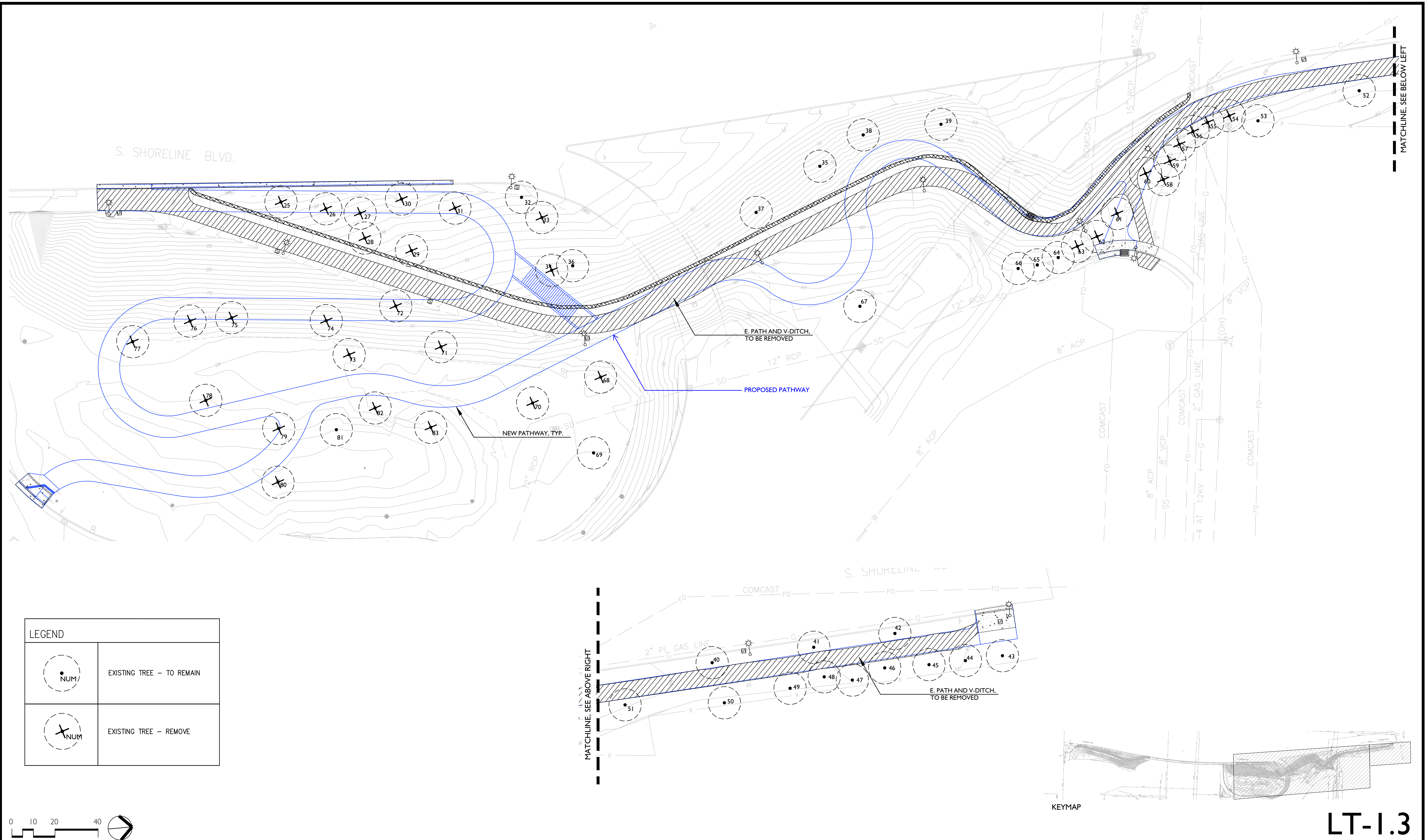
REVISIONS			
NO.	DATE	DESCRIPTION	APPROVED

DESIGNED BY: K. CHEN  
 DRAWN BY: I. ELSBORG/K. CHEN

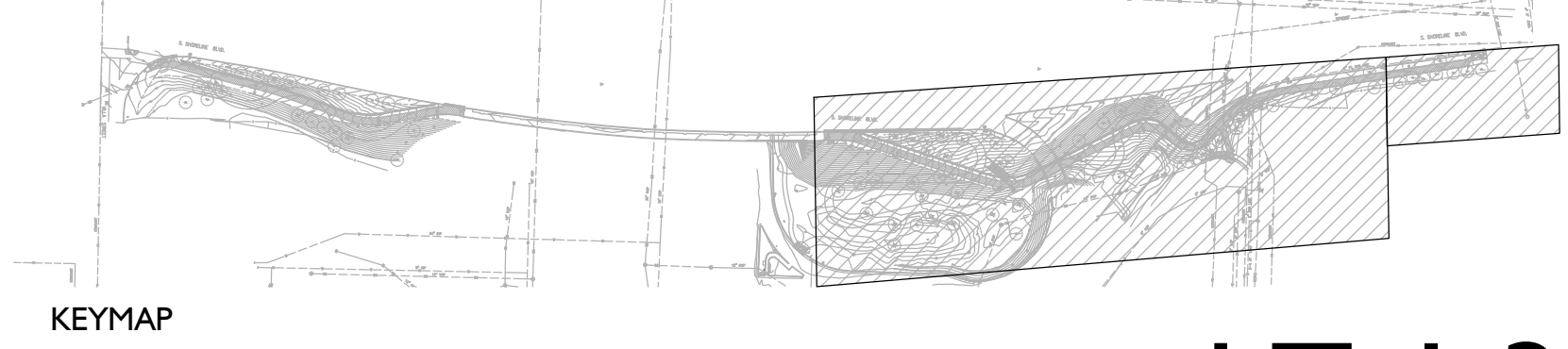
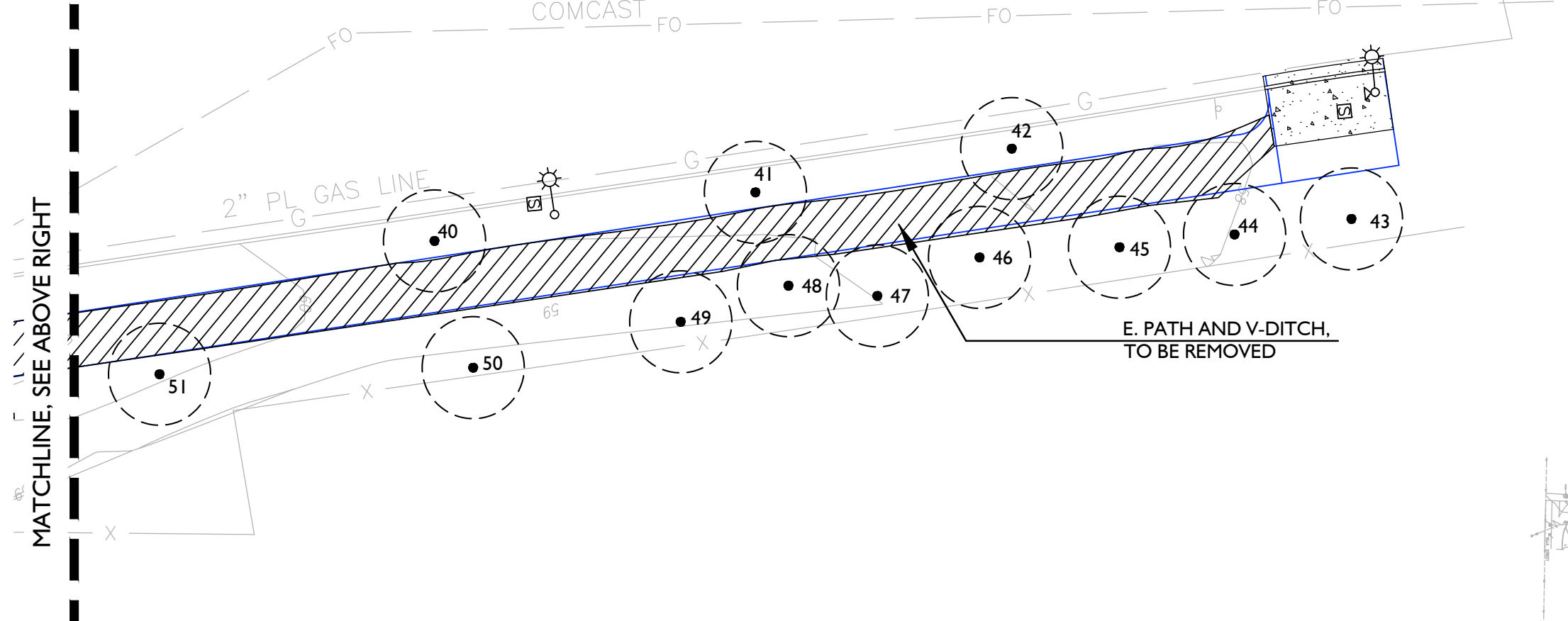
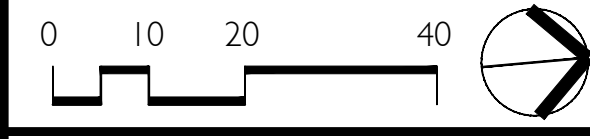


CITY OF MOUNTAIN VIEW, CALIFORNIA PUBLIC WORKS DEPARTMENT 500 CASTRO STREET, MOUNTAIN VIEW, CA 94041			
SHORELINE BOULEVARD PATHWAY PROJECT NUMBER 15-32 TREE PRESERVATION & REMOVAL PLAN			
SCALE:	DATE: 05/01/2023	PIN: 8347	SHEET: OF 62






LEGEND	
	EXISTING TREE - TO REMAIN
	EXISTING TREE - REMOVE



LT-1.3



REVISIONS			
NO.	DATE	DESCRIPTION	APPROVED

DESIGNED BY: K. CHEN  
DRAWN BY: I. ELSBORG/K. CHEN

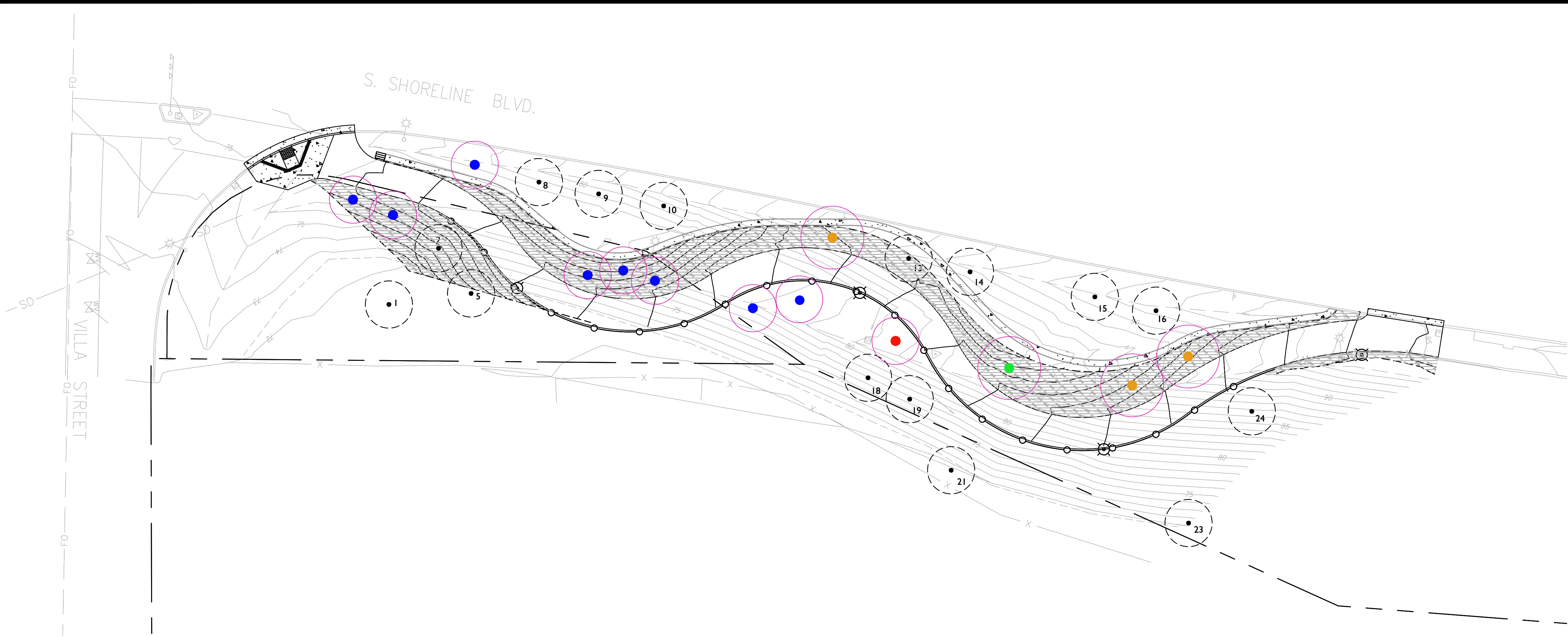
CITY OF MOUNTAIN VIEW

CITY OF MOUNTAIN VIEW, CALIFORNIA  
PUBLIC WORKS DEPARTMENT  
500 CASTRO STREET, MOUNTAIN VIEW, CA 94041

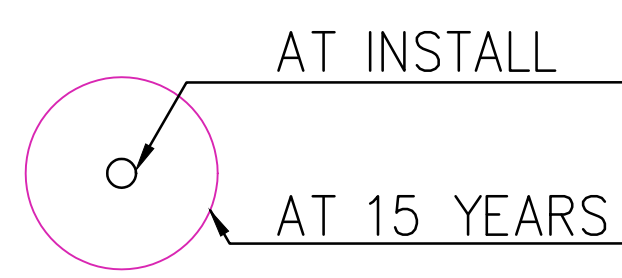
SHORELINE BOULEVARD PATHWAY  
PROJECT NUMBER 15-32  
TREE PRESERVATION & REMOVAL PLAN

SCALE:	DATE: 05/01/2023	PIN: 8347	SHEET: OF 62
--------	---------------------	--------------	-----------------





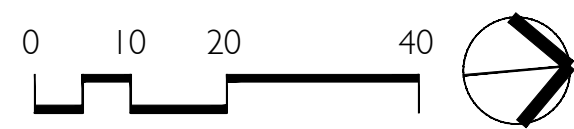
TREE CANOPY KEY EXAMPLE



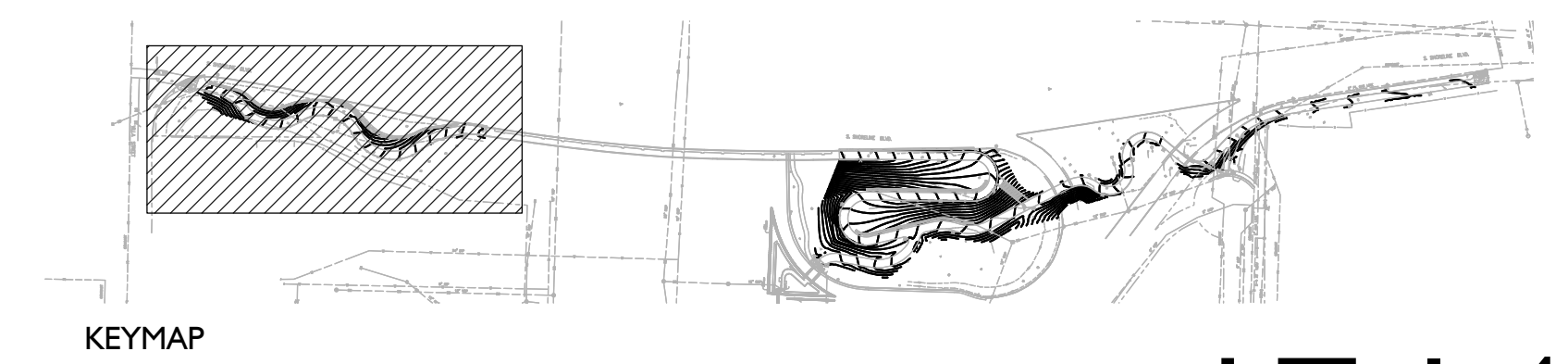
PROPOSED APPROXIMATE TREE DIAMETER ASSUMPTIONS:  
 INSTALL =  
 A. 3' DIA FOR ALL TREES  
 @ 15 YRS =  
 A. 20' DIA FOR AESCULUS CALIFORNICA & QUERCUS LOBATA  
 B. 15' DIA FOR CERCIS OCCIDENTALIS, ARBUTUS MENZIESII

TREE CANOPY KEY

- CERCIS OCCIDENTALIS
- QUERCUS LOBATA
- AESCULUS CALIFORNICA
- ARBUTUS MENZIESII




TREE CANOPY CHART					
EXISTING TREES TO REMAIN	QTY.	CANOPY SF			
	41	12,874			
PROPOSED TREES					
BOTANICAL NAME/ COMMON NAME	QTY.	SF AT INSTALL (EA)	TOTAL CANOPY SF AT INSTALL (APPROX.)	SF AT MATURITY (EA)	TOTAL CANOPY SF AT 15 YEARS (APPROX.)
AESCULUS CALIFORNICA/ HORSE CHESNUT	7	7	49	314	2,198
ARBUTUS MENZIESII/ MADRONE	23	7	161	176	4,048
CERCIS OCCIDENTALIS/ WESTER REDBUD	31	7	217	176	5,456
QUERCUS LOBATA/ VALLEY OAK	4	7	28	314	1,256
<b>TOTALS</b>	<b>65</b>		<b>455</b>		<b>12,958</b>



LT-1.4

**GATES + ASSOCIATES**  
 LANDSCAPE ARCHITECTURE  
 LAND PLANNING • URBAN DESIGN  
 267 HICROW CANYON ROAD, CALIFORNIA 94037  
 T 925.736.8176 www.gates.com



REVISIONS			
NO.	DATE	DESCRIPTION	APPROVED

DESIGNED BY: K. CHEN  
 DRAWN BY: A. MEDINA/K. CHEN

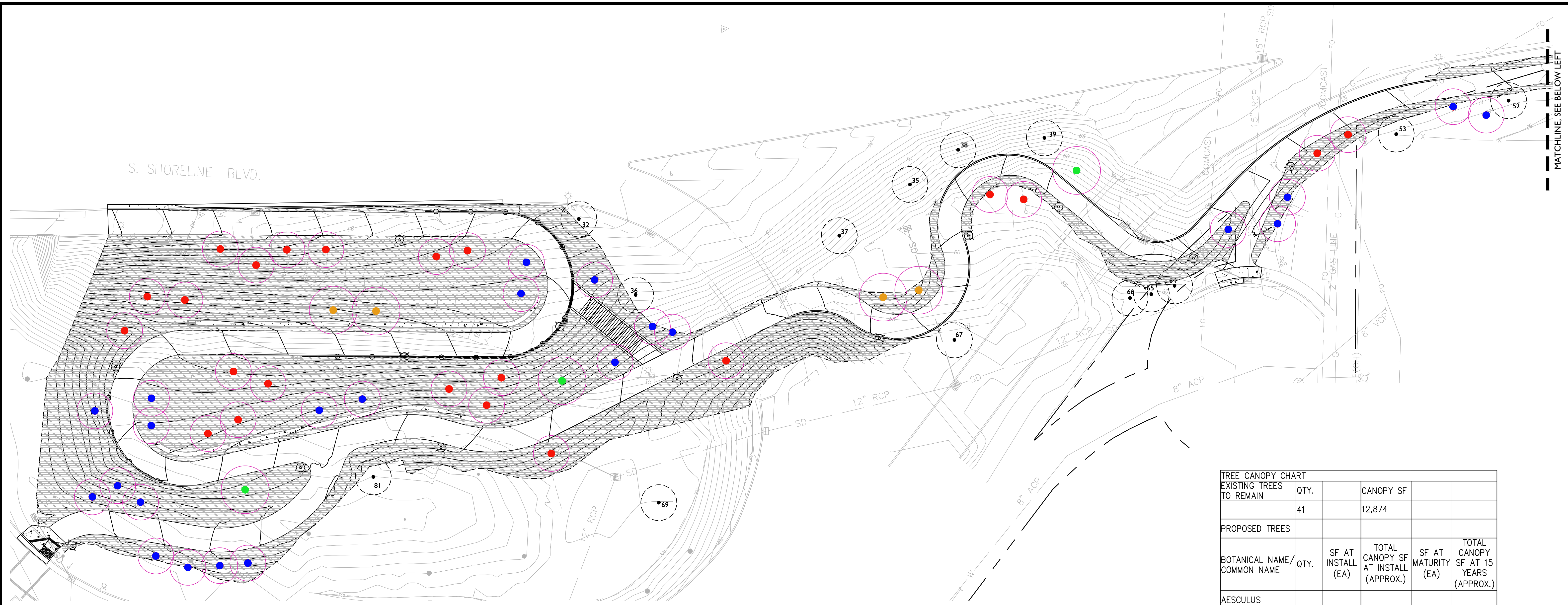
**CITY OF MOUNTAIN VIEW**

CITY OF MOUNTAIN VIEW, CALIFORNIA  
 PUBLIC WORKS DEPARTMENT  
 500 CASTRO STREET, MOUNTAIN VIEW, CA 94041

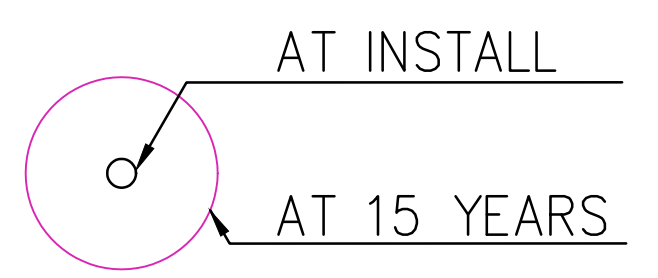
SHORELINE BOULEVARD PATHWAY  
 PROJECT NUMBER 15-32  
 SHADE CANOPY PLAN

SCALE:	DATE: 07/18/2016	PIN: 8347	SHEET: OF 62
--------	---------------------	--------------	-----------------





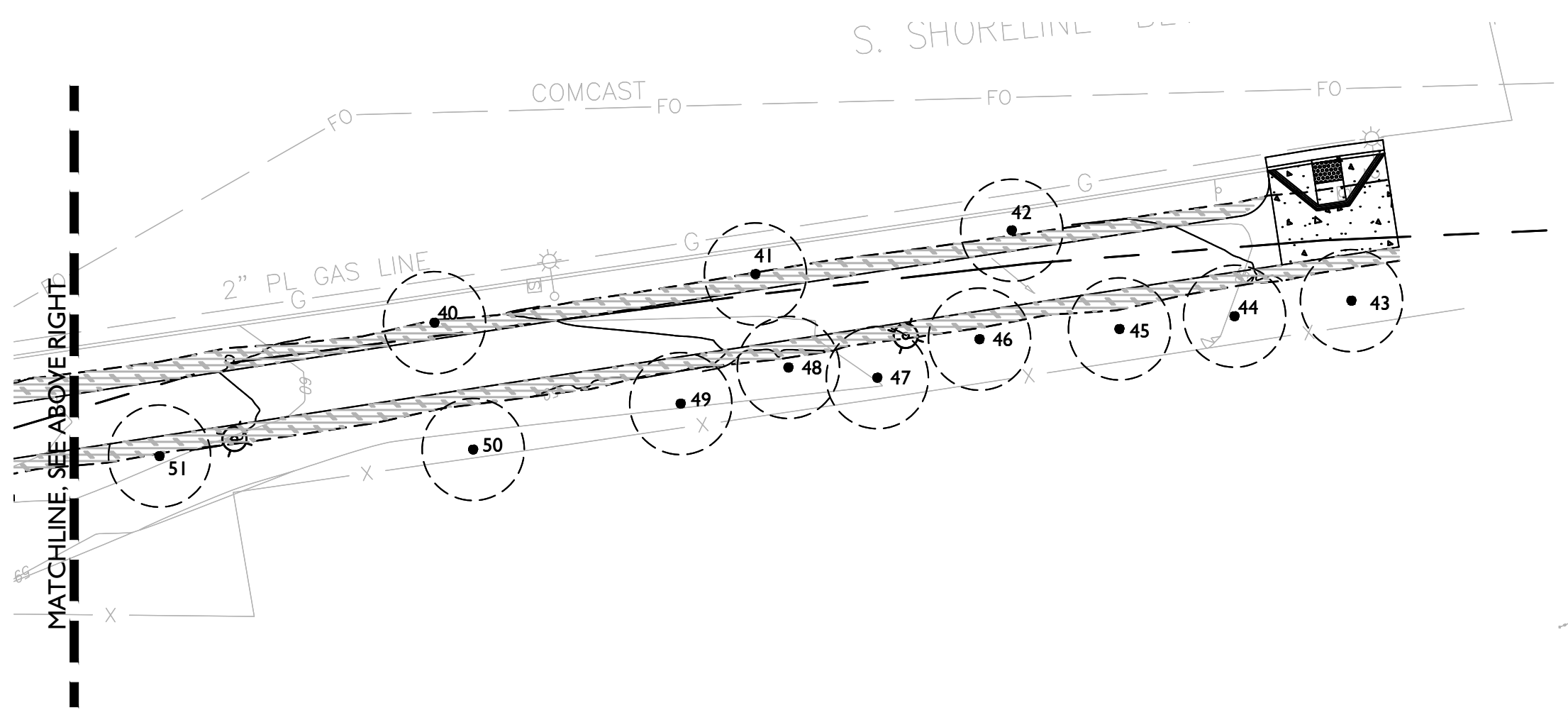
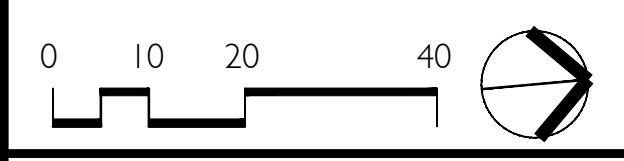
TREE CANOPY KEY EXAMPLE



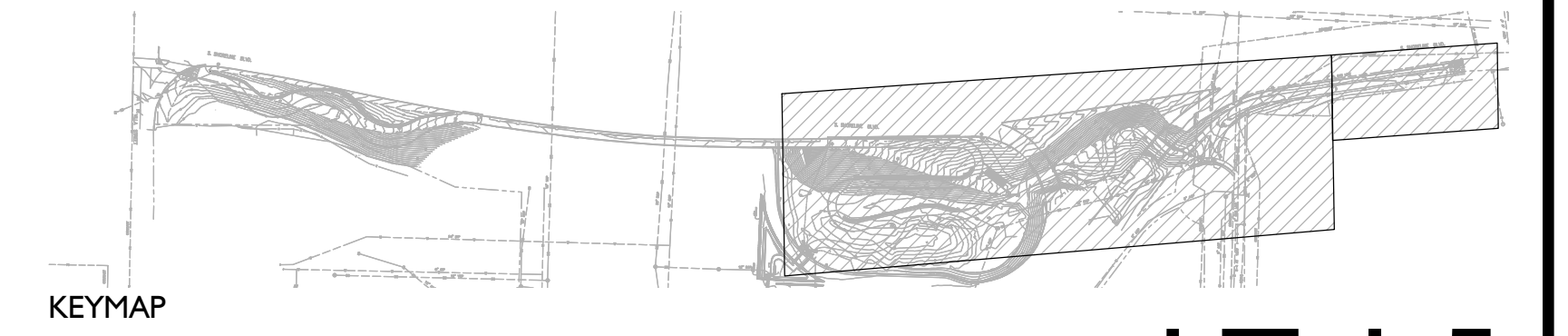
PROPOSED APPROXIMATE TREE DIAMETER ASSUMPTIONS:  
 INSTALL =  
 A. 3' DIA FOR ALL TREES  
 @ 15 YRS =  
 A. 20' DIA FOR AESCULUS CALIFORNICA & QUERCUS LOBATA  
 B. 15' DIA FOR CERCIS OCCIDENTALIS, ARBUTUS MENZIESII

TREE CANOPY KEY

- CERCIS OCCIDENTALIS
- QUERCUS LOBATA
- AESCULUS CALIFORNICA
- ARBUTUS MENZIESII




TREE CANOPY CHART				
EXISTING TREES TO REMAIN	QTY.	CANOPY SF		
	41	12,874		
PROPOSED TREES				
BOTANICAL NAME/ COMMON NAME	QTY.	SF AT INSTALL (EA)	TOTAL CANOPY SF AT INSTALL (APPROX.)	TOTAL CANOPY SF AT 15 YEARS (APPROX.)
AESCULUS CALIFORNICA/ HORSE CHESNUT	7	7	49	314
ARBUTUS MENZIESII/ MADRONE	23	7	161	176
CERCIS OCCIDENTALIS/ WESTER REDBUD	31	7	217	176
QUERCUS LOBATA/ VALLEY OAK	4	7	28	314
<b>TOTALS</b>	<b>65</b>		<b>455</b>	<b>12,958</b>



LT-1.5

**GATES +ASSOCIATES**  
 LANDSCAPE ARCHITECTURE  
 LAND PLANNING • URBAN DESIGN  
 2671 KIKROW CANYON ROAD, CALIFORNIA 94583  
 T 925.736.8176 www.dgates.com



REVISIONS			
NO.	DATE	DESCRIPTION	APPROVED

DESIGNED BY: K. CHEN  
 DRAWN BY: A. MEDINA/K. CHEN



CITY OF MOUNTAIN VIEW, CALIFORNIA  
 PUBLIC WORKS DEPARTMENT  
 500 CASTRO STREET, MOUNTAIN VIEW, CA 94041

SHORELINE BOULEVARD PATHWAY  
 PROJECT NUMBER 15-32  
 SHADE CANOPY PLAN

SCALE:	DATE: 07/18/2016	PIN: 8347	SHEET: 46 OF 62
--------	------------------	-----------	-----------------