



Rich Avenue Condominiums

918 Rich Avenue, Mountain View, CA 94040

REVISIONS	DATE
FORMAL SUBMITTAL #2	03/04/2022
FORMAL SUBMITTAL #3	10/28/2022

These plans are copyrighted and are subject to copyright protection as an architectural work under sec. 114 of the Copyright Act, 17 U.S.C. as amended December 1990 and known as Architectural Works Copyright Protection Act of 1990. The protection includes but is not limited to the overall form as well as the arrangement and composition of spaces and elements of the design. Under such protection, unauthorized use or alteration of these plans, work or project represented, can result in the initiation of construction or building being held in abeyance. Compensation to Stoecker and Northway Architects, Inc.



4633 Old Ironsides Dr., Ste. 130
 Santa Clara, CA 95054
 650.965.3500
www.stoeckerandnorthway.com

Rich Avenue Condominiums
 918 Rich Avenue
 Mountain View, CA 94040

SHEET TITLE
 COVER SHEET

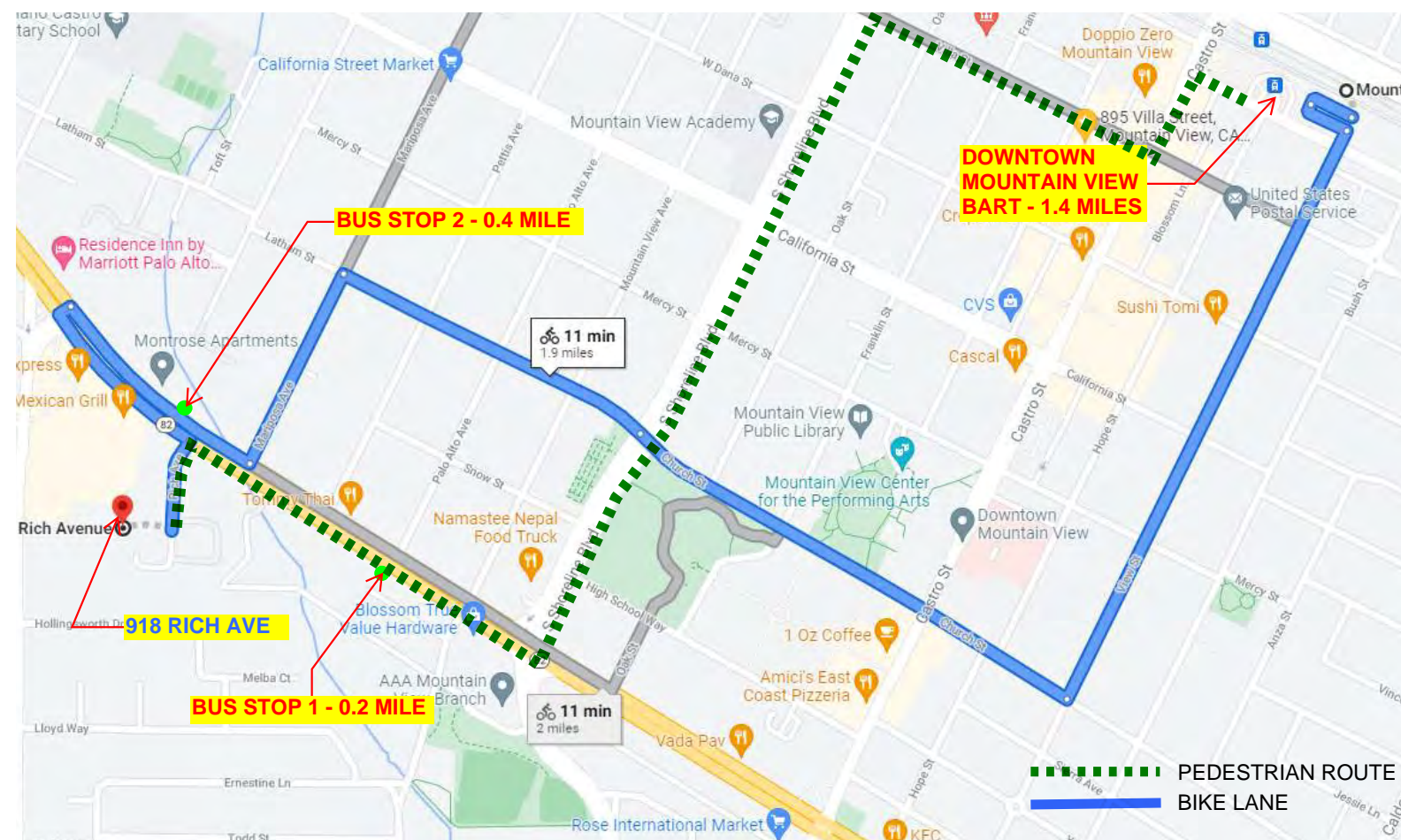
SCALE
 AS SHOWN
 DRAWN BY

JOB NO.
 20103
 DATE
 03/03/2023
 SHEET

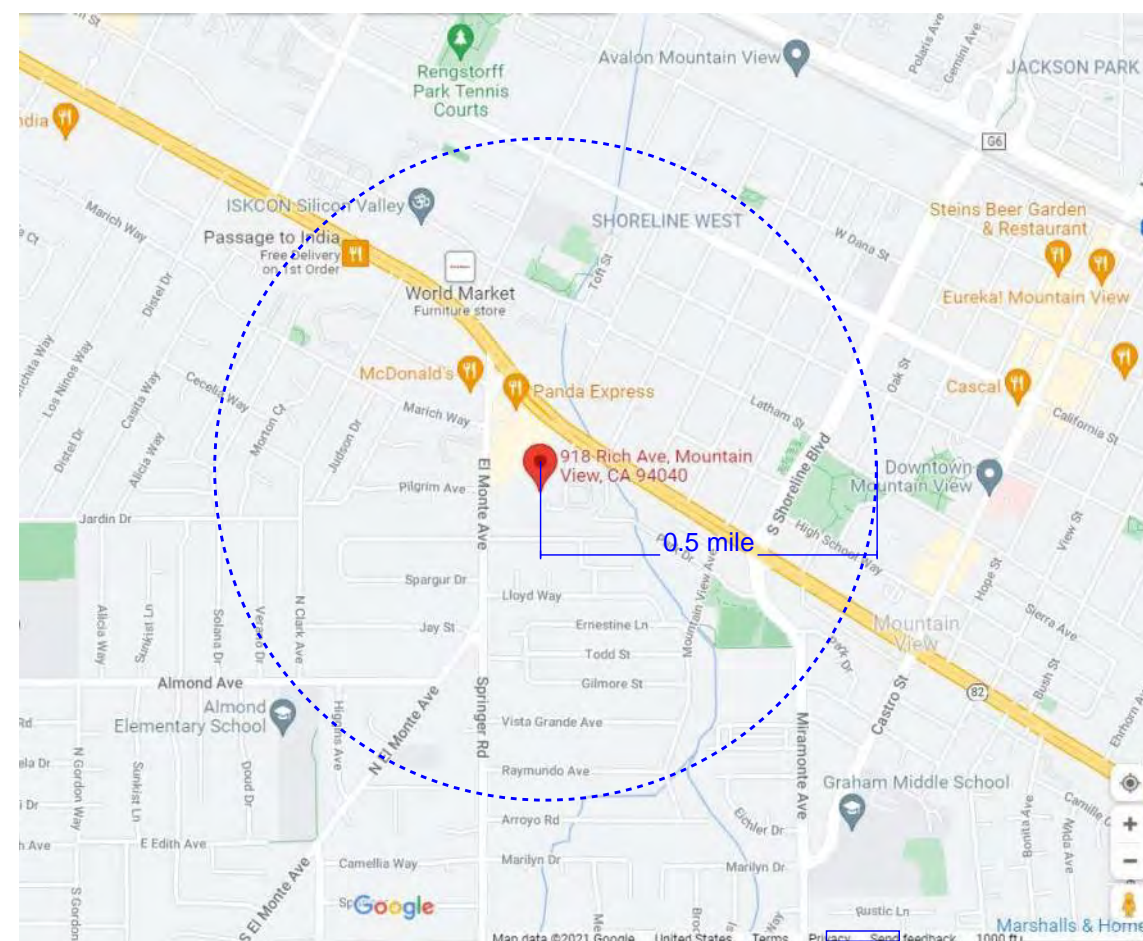
ABBREVIATIONS

Table listing various abbreviations and their meanings, including ACOUS. (ACOUSICAL), ADJ. (ADJUSTABLE), AL. (ALUMINUM), APPROX. (APPROXIMATE), ARCH. (ARCHITECTURAL), etc.

DISTANCE TO TRANSPORTATION



VICINITY MAP



TOTAL SQUARE FOOTAGE (UNIT/FLOOR/BUILDING)

Summary table of floor area calculations. 1ST FLOOR: 10,445.01 sq ft. 2ND FLOOR: 10,399.44 sq ft. 3RD FLOOR: 9,976.78 sq ft. 4TH FLOOR: 8,967.89 sq ft. 5TH FLOOR: 3,879.85 sq ft. TOTAL FAR sq ft: 43,668.97 sq ft.

SEE FLOOR AREA DIAGRAMS & CALCULATIONS ON SHEET A40

BASEMENT FLOOR: 17,850.00 sq ft

BUILDING CODE ANALYSIS

- 1. PER 2022 CBC CHAPTER 5 TABLE 504.3: ALLOWABLE BUILDING HEIGHT FOR TYPE III-A CONSTRUCTION...
2. PER 2022 CBC CHAPTER 5 TABLE 504.4: ALLOWABLE NUMBER OF STORIES FOR TYPE III-A CONSTRUCTION...
3. PER 2022 CBC CHAPTER 5 TABLE 506.2: ALLOWABLE AREA FOR TYPE III-A CONSTRUCTION...
4. PER 2022 CBC CHAPTER TABLE 508.4: REQUIRED SEPARATION OF OCCUPANCIES (HOURS) BETWEEN 5-2 & R-2...
5. PER 2022 CBC CHAPTER 7 TABLE 705.5: REQUIRED FIRE-RESISTANCE RATING FOR EXTERIOR WALLS...
6. PER 2022 CBC CHAPTER 7 TABLE 705.8: DEGREE OF OPENING PROTECTION WITH A FIRE SEPARATION DISTANCE...

GENERAL NOTES

- 1. ALL WORK SHALL BE PERFORMED TO COMPLY WITH ALL APPLICABLE CODES, ORDINANCES, REGULATIONS...
2. WRITTEN DIMENSIONS SHALL TAKE PRECEDENCE: DRAWINGS ARE NOT TO BE SCALED...
3. CONTRACTOR SHALL VERIFY THE LOCATION OF ALL UTILITIES PRIOR TO START OF CONSTRUCTION...

SHEET INDEX

Sheet index table mapping drawing numbers (A0-A37) to titles (COVER SHEET, PROJECT DATA, AERIAL PHOTO PLAN, etc.).

PROJECT TEAM

OWNER: ARDENVIEW HOMES, LLC
4546 EL CAMINO REAL, SUITE 217
LOS ALTOS, CA 94022
GREG XIONG
GREGXIONG@WAVECHOLLC.COM
ARCHITECT: STOECKER AND NORTHWAY ARCHITECTS, INC.
4633 OLD IRONSIDES DRIVE, SUITE 130
SANTA CLARA, CA 95054
PH: 650-965-3500
CYNTHIA MUNOZ
CYNTHIA@STOECKERANDNORTHWAY.COM

PROJECT DATA

PROJECT DESCRIPTION: NEW SITE DEVELOPMENT OF A 32-UNIT FOR-SALE RESIDENTIAL CONDOMINIUM BUILDING...
PROJECT ADDRESS: 918 RICH AVENUE
ASSESSOR'S PARCEL NO.: 189-33-028
ZONE: R-3(1) MULTIPLE FAMILY
FLOOD ZONE: NONE
HISTORIC STATUS: NONE
OCCUPANCY GROUPS: R-2/S-2
CONSTRUCTION: TYPE III-A
AUTOMATIC FIRE SPRINKLER: YES
ROOF TYPE: ONE LEVEL BASEMENT
TOTAL GROSS AREA: 31,456 S.F.
LOT SIZE AFTER STREET DEDICATION DEDUCTION: 31,456 S.F. - 500 S.F. = 30,956 S.F.

Table with 2 columns: REVISIONS and DATE. It lists several revisions for the project.

stoecker + northway architects
4633 Old Ironsides Dr., Ste. 130
Santa Clara, CA 95054
650.965.3500
www.stoeckerandnorthway.com

Rich Avenue Condominiums
918 Rich Avenue
Mountain View, CA 94040

SHEET TITLE: PROJECT DATA
SCALE: AS SHOWN
JOB NO.: 20103
DATE: 03/03/2023

REVISIONS	DATE
FORMAL SUBMITTAL #2	03/04/2022
FORMAL SUBMITTAL #3	10/28/2022

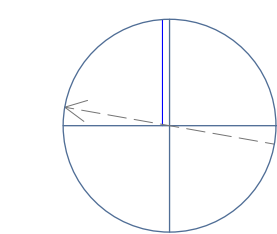
These plans are copyrighted and are subject to copyright protection as an architectural work under sec. 17 of the Copyright Act, 17 U.S.C. as amended December 1990 and known as Architecture Rights Copyright Protection Act of 1990. The protection includes but is not limited to the overall form as well as the arrangement and composition of colors and elements of the design. Under such protection, unauthorized use or alteration of these plans, work or project represented, can apply result in the cessation of construction of building being erected without monetary compensation to Stoecker and Northway Architects, Inc.



4633 Old Ironsides Dr., Ste. 130
 Santa Clara, CA 95054
 650.965.3500
 www.stoeckerandnorthway.com




SYMBOL LEGEND:
 X SEE SHEET A-2 FOR STREET VIEW



Rich Avenue Condominiums
 918 Rich Avenue
 Mountain View, CA 94040

SHEET TITLE
 AERIAL PHOTO PLAN
 SCALE
 AS SHOWN
 DRAWN BY
 JOB NO.
 20103
 DATE
 03/03/2023
 SHEET




1



2



3



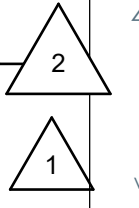
4

REVISIONS	DATE
FORMAL SUBMITTAL #2	05/04/2022
FORMAL SUBMITTAL #3	10/28/2022

These plans are copyrighted and are subject to copyright protection as an "architectural work" under sec. 102 of the Copyright Act, 17 U.S.C. as amended December 1990 and known as "Architectural Works Copyright Protection Act of 1990". The protection includes but is not limited to the overall form as well as the arrangement and composition of colors and elements of the design. Under such protection, unauthorized use or alteration of these plans, work or project represented, can apply, result in the cessation of construction or building being erected, monetary compensation to Steecker and Northway Architects, Inc.



4633 Old Ironsides Dr., Ste. 130
 Santa Clara, CA 95054
 650.965.3500
www.steckerandnorthway.com



Rich Avenue Condominiums
 918 Rich Avenue
 Mountain View, CA 94040

SHEET TITLE
 STREETSCAPES

SCALE
 AS SHOWN
 DRAWN BY

JOB NO.
 20103
 DATE
 03/03/2023
 SHEET

A2



1



2



3



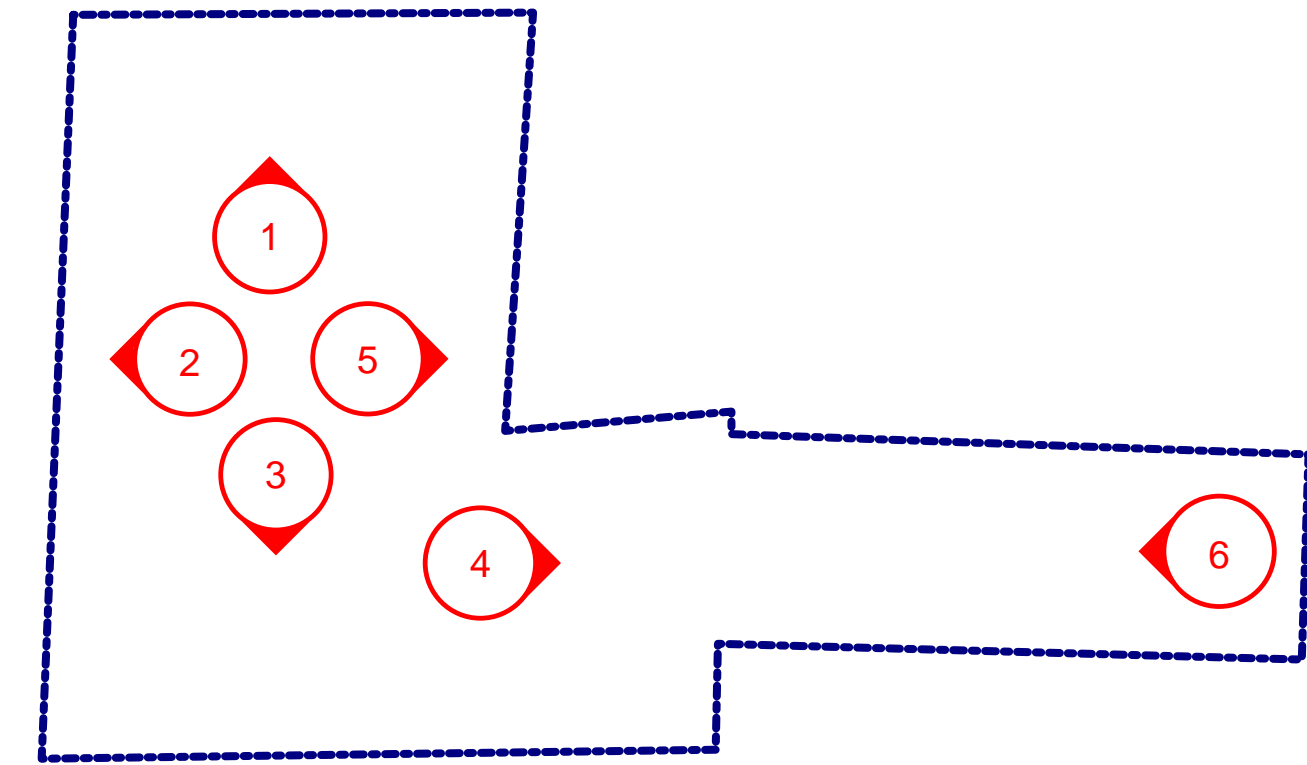
4



5



6



REVISIONS	DATE
FORMAL SUBMITTAL #2	05/04/2022
FORMAL SUBMITTAL #3	10/28/2022

These plans are copyrighted and are subject to copyright protection as an "architectural work" under sec. 102 of the Copyright Act, 17 U.S.C. as amended December 1990 and known as "Architectural Works Copyright Protection Act of 1990". The protection includes but is not limited to the overall form as well as the arrangement and composition of spaces and elements of the design. Under such protection, unauthorized use or alteration of these plans, work or project represented, can apply, result in the cessation of construction or building being erected, monetary compensation to Stoecker and Northway Architects, Inc.



4633 Old Ironsides Dr., Ste. 130
 Santa Clara, CA 95054
 650.965.3500
 www.stoeckerandnorthway.com

Rich Avenue Condominiums
 918 Rich Avenue
 Mountain View, CA 94040

SHEET TITLE
 EXISTING SITE VIEWS

SCALE
 AS SHOWN
 DRAWN BY

JOB NO.
 20103
 DATE
 03/03/2023
 SHEET

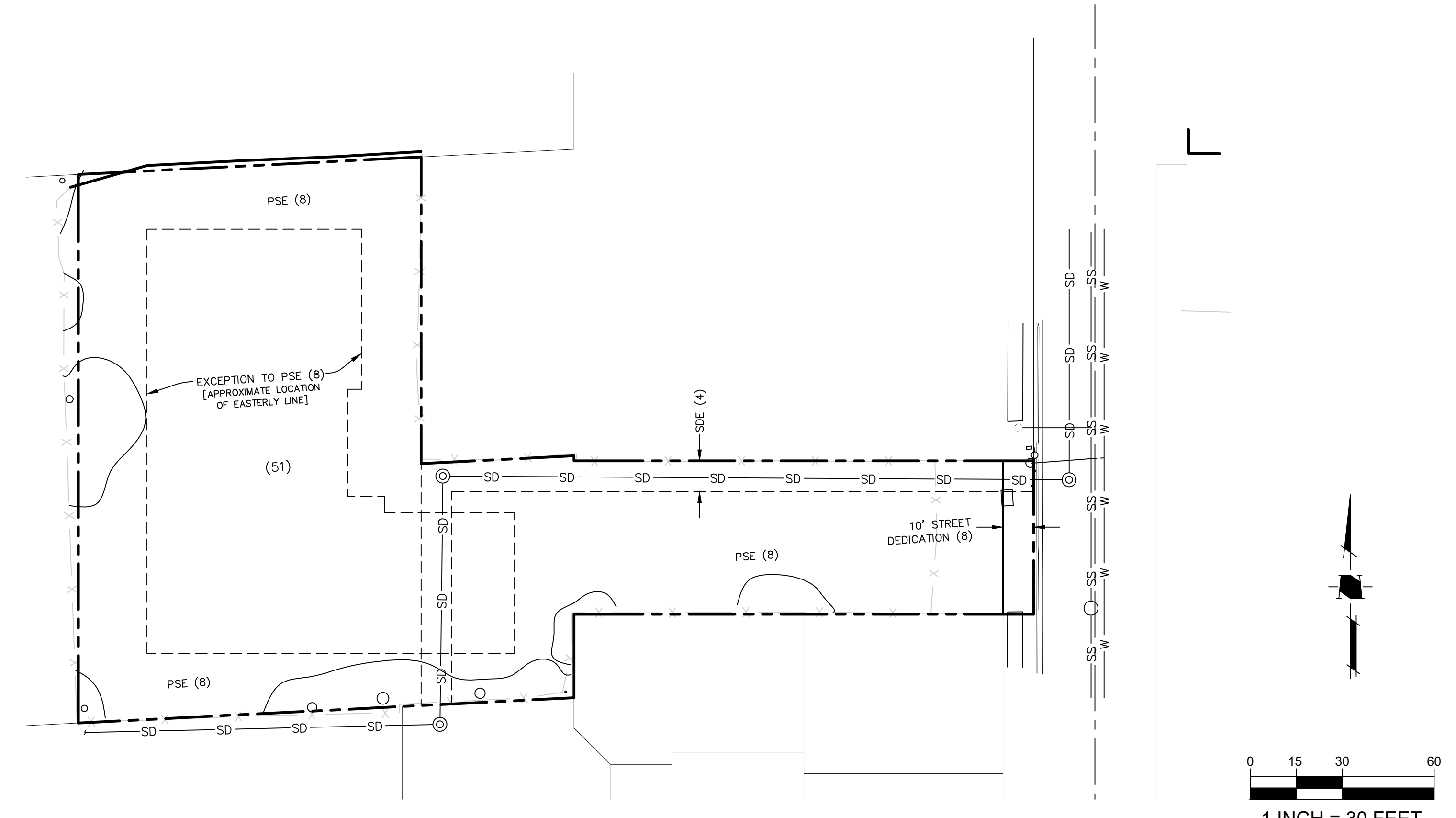
A3

REVISIONS	DATE
FORMAL SUBMITTAL #2	05/04/2022
FORMAL SUBMITTAL #3	10/28/2022

These plans are copyrighted and are subject to copyright protection as an "architectural work" under sec. 1152 of the Copyright Act, 17 U.S.C. as amended December 1990 and known as "Architectural Works Copyright Protection Act of 1990". The protection includes but is not limited to the overall form as well as the arrangement and composition of spaces and elements of the design. Under such protection, unauthorized use or alteration of these plans, work or project represented, can legally result in the cessation of construction or building being erected without monetary compensation to Stoecker and Northway Architects, Inc.



4633 Old Ironsides Dr., Ste. 130
 Santa Clara, CA 95054
 650.965.3500
www.stoeckerandnorthway.com



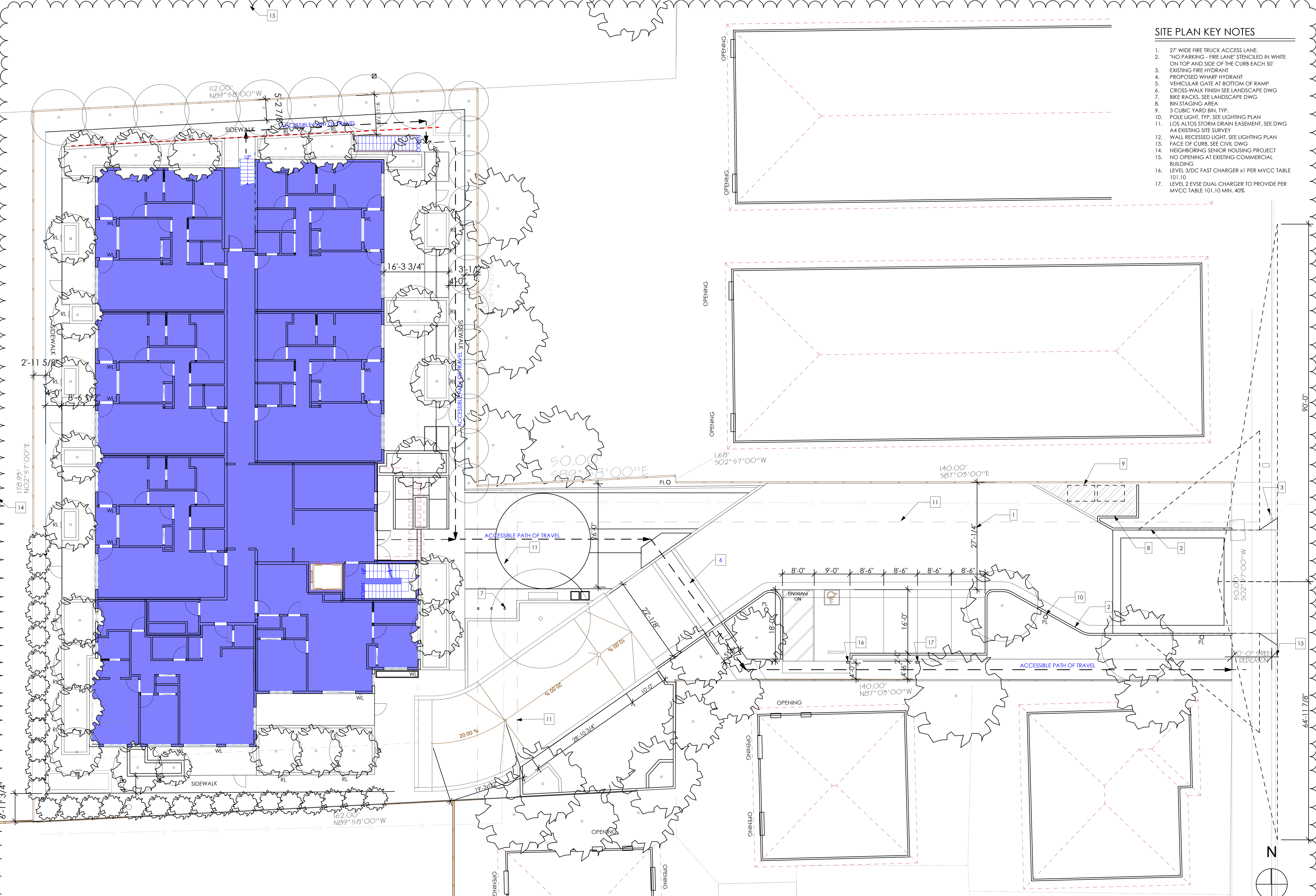
ARDENVIEW HOMES 918 RICH AVENUE

HMH#5817.00 | Drawn: RCH/AC | Review: MD/BC | Scale: 1" = 30' | Date: 07.17.20
 PLOTTED: 7/17/2020 12:01 PM S:\PROJECTS\581700\LD\EXHIBITS\20200717 SITE BASES EXHIBIT\20200717 581700 SITE BASE EXHIBIT.DWG



Rich Avenue Condominiums
 918 Rich Avenue
 Mountain View, CA 94040

SHEET TITLE	SITE SURVEY
SCALE	AS SHOWN
DRAWN BY	
JOB NO.	20103
DATE	03/03/2023
SHEET	



SITE PLAN KEY NOTES

1. 27' WIDE FIRE TRUCK ACCESS LANE.
2. "NO PARKING - FIRE LANE" STENCILED IN WHITE ON TOP AND SIDE OF THE CURB EACH 50'
3. EXISTING FIRE HYDRANT
4. PROPOSED WHARF HYDRANT
5. VEHICULAR GATE AT BOTTOM OF RAMP
6. CROSS-WALK FINISH SEE LANDSCAPE DWG
7. BIKE RACKS, SEE LANDSCAPE DWG
8. BIN STAGING AREA
9. 3 CUBIC YARD BIN, TYP.
10. POLE LIGHT, TYP, SEE LIGHTING PLAN
11. LOS ALTOS STORM DRAIN EASEMENT, SEE DWG A4 EXISTING SITE SURVEY
12. WALL RECESSED LIGHT, SEE LIGHTING PLAN
13. FACE OF CURB, SEE CIVIL DWG
14. NEIGHBORING SENIOR HOUSING PROJECT
15. NO OPENING AT EXISTING COMMERCIAL BUILDING
16. LEVEL 3/DC FAST CHARGER x1 PER MVCC TABLE 101.10
17. LEVEL 2 EVSE DUAL CHARGER TO PROVIDE PER MVCC TABLE 101.10 MIN. 40%

REVISIONS	DATE
FORMAL SUBMITTAL #2	05/04/2022
FORMAL SUBMITTAL #3	10/28/2022

These plans are copyrighted and are subject to copyright protection as an architectural work under sec. 17 of the Copyright Act, 17 U.S.C. as amended December 1992 and known as Architectural Works Copyright Protection Act of 1990. The protection includes but is not limited to the overall form as well as the arrangement and composition of spaces and elements of the design. Under such protection, unauthorized use or alteration of these plans, work or project represented, can apply results in the violation of construction or building being erected contrary to the intent of the design and the copyright owner's permission to Steecker and Northway Architects, Inc.



4633 Old Ironsides Dr., Ste. 130
 Santa Clara, CA 95054
 650.965.3500
 www.steckerandnorthway.com

Rich Avenue Condominiums
918 Rich Avenue
Mountain View, CA 94040

SHEET TITLE
SITE PLAN - ENLARGED

SCALE
AS SHOWN

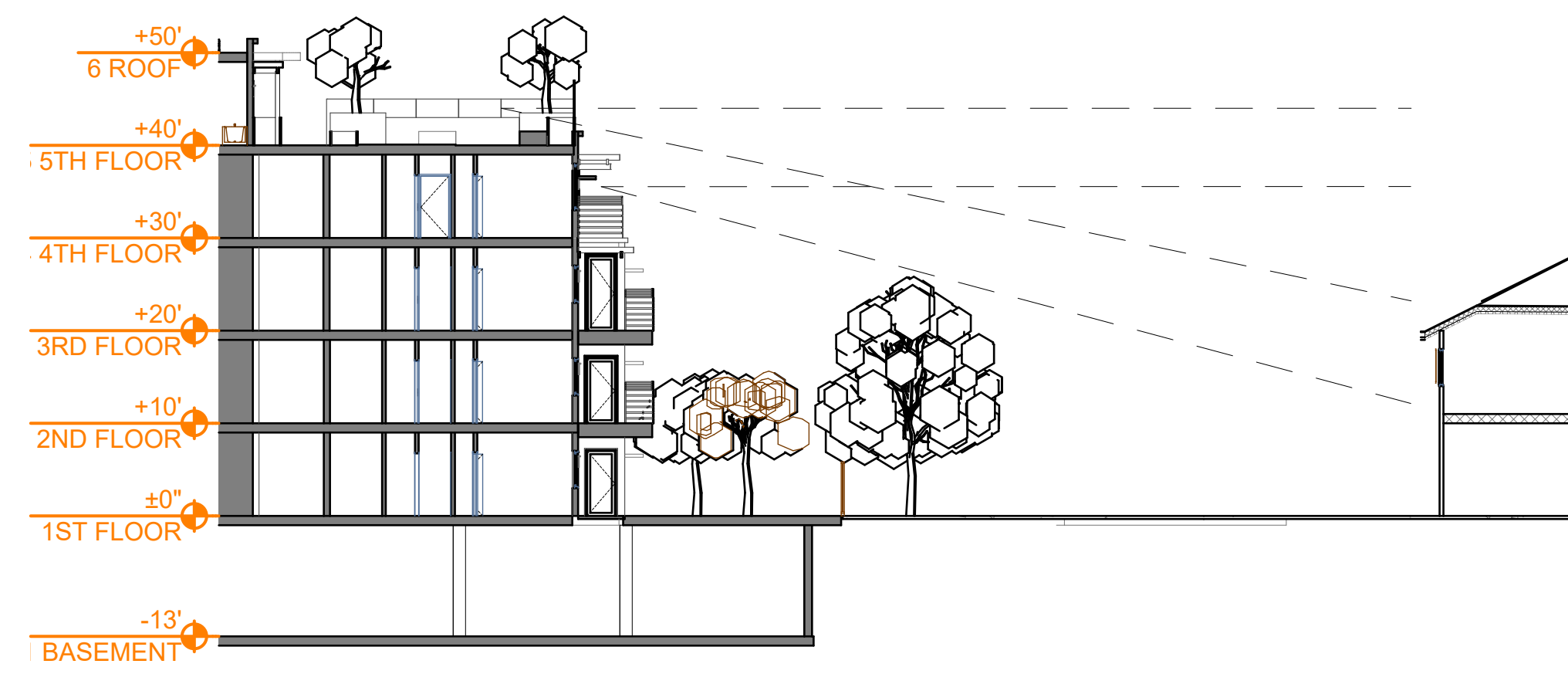
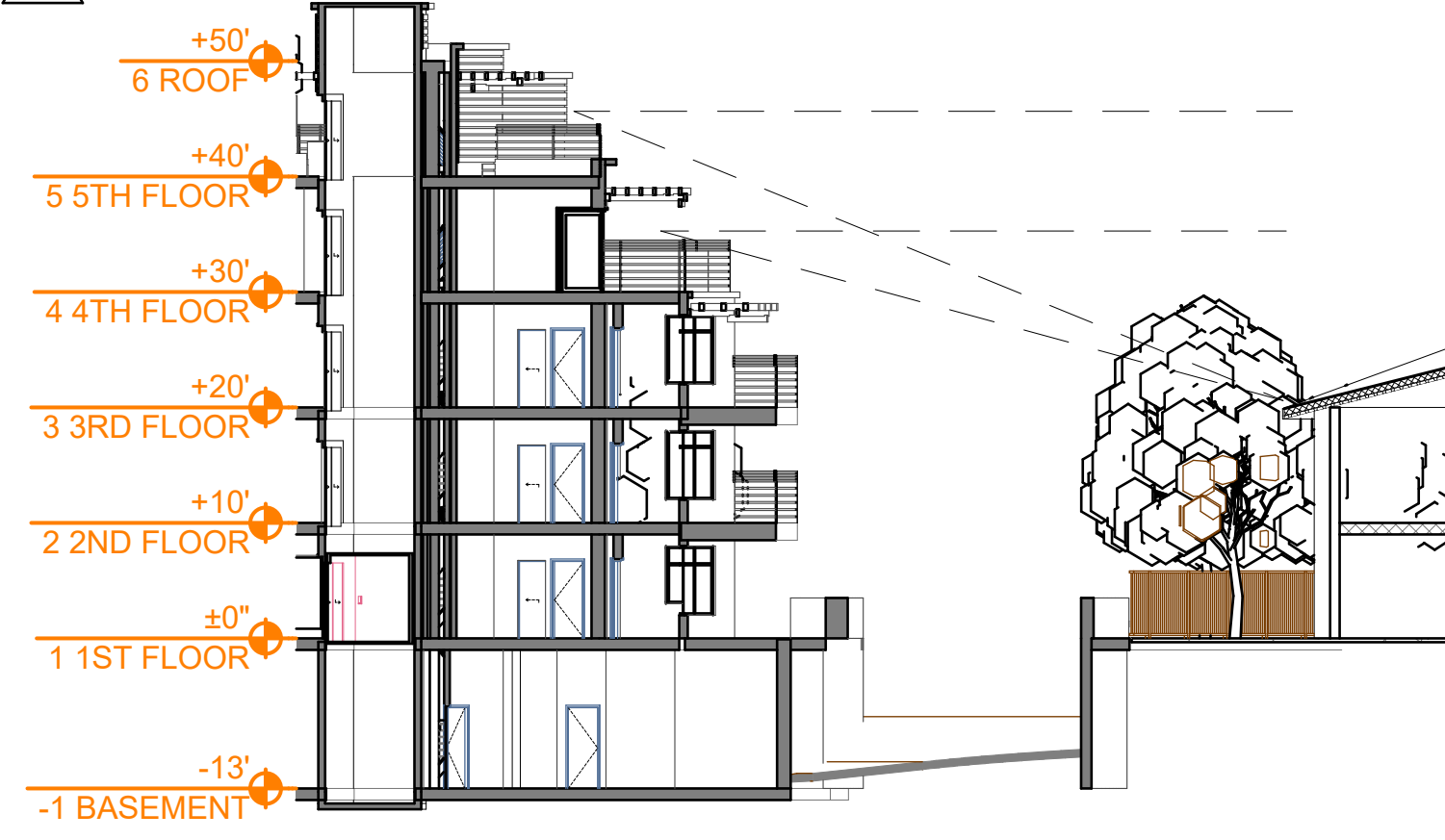
DRAWN BY

JOB NO.
20103

DATE
03/03/2023

SHEET

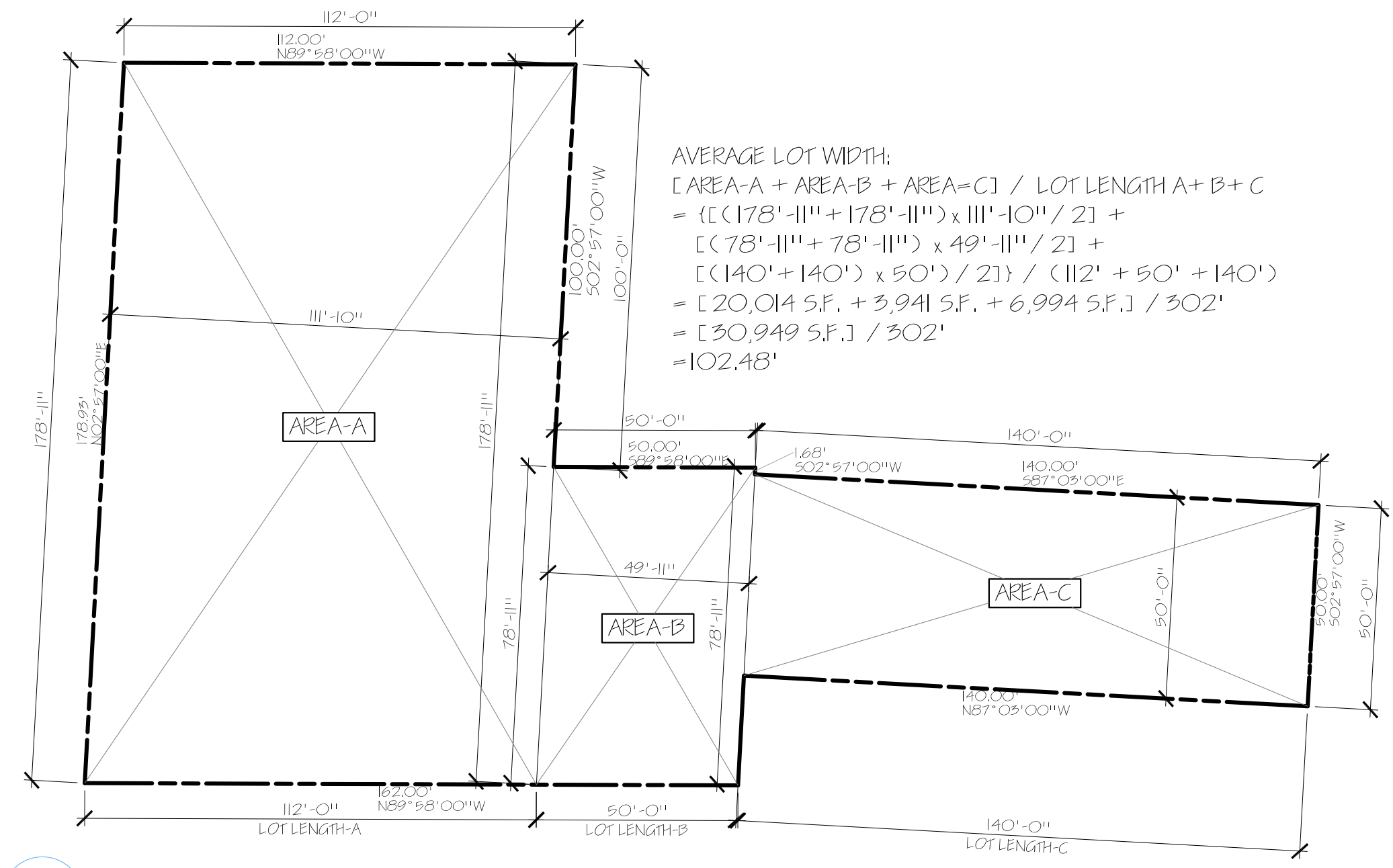
2
1



5 LINE OF SITE DIAGRAM - SOUTH
SCALE: 1/16" = 1'-0"

4 LINE OF SITE DIAGRAM - EAST
SCALE: 1/16" = 1'-0"

1 AVERAGE LOT WIDTH | SCALE: 1/32" = 1'-0"



AVERAGE LOT WIDTH:

$$\frac{[\text{AREA-A} + \text{AREA-B} + \text{AREA-C}]}{\text{LOT LENGTH-A} + \text{B} + \text{C}}$$

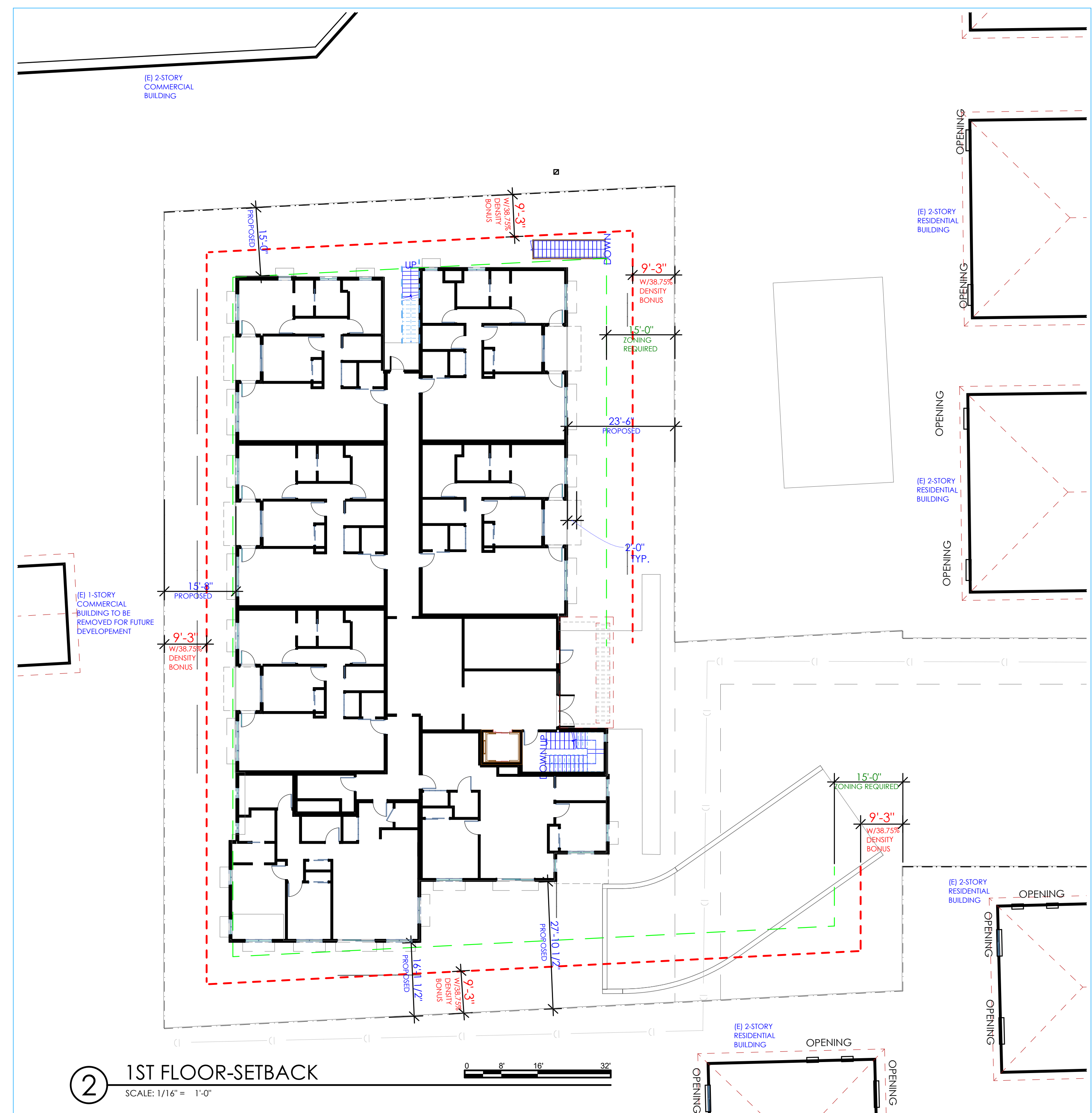
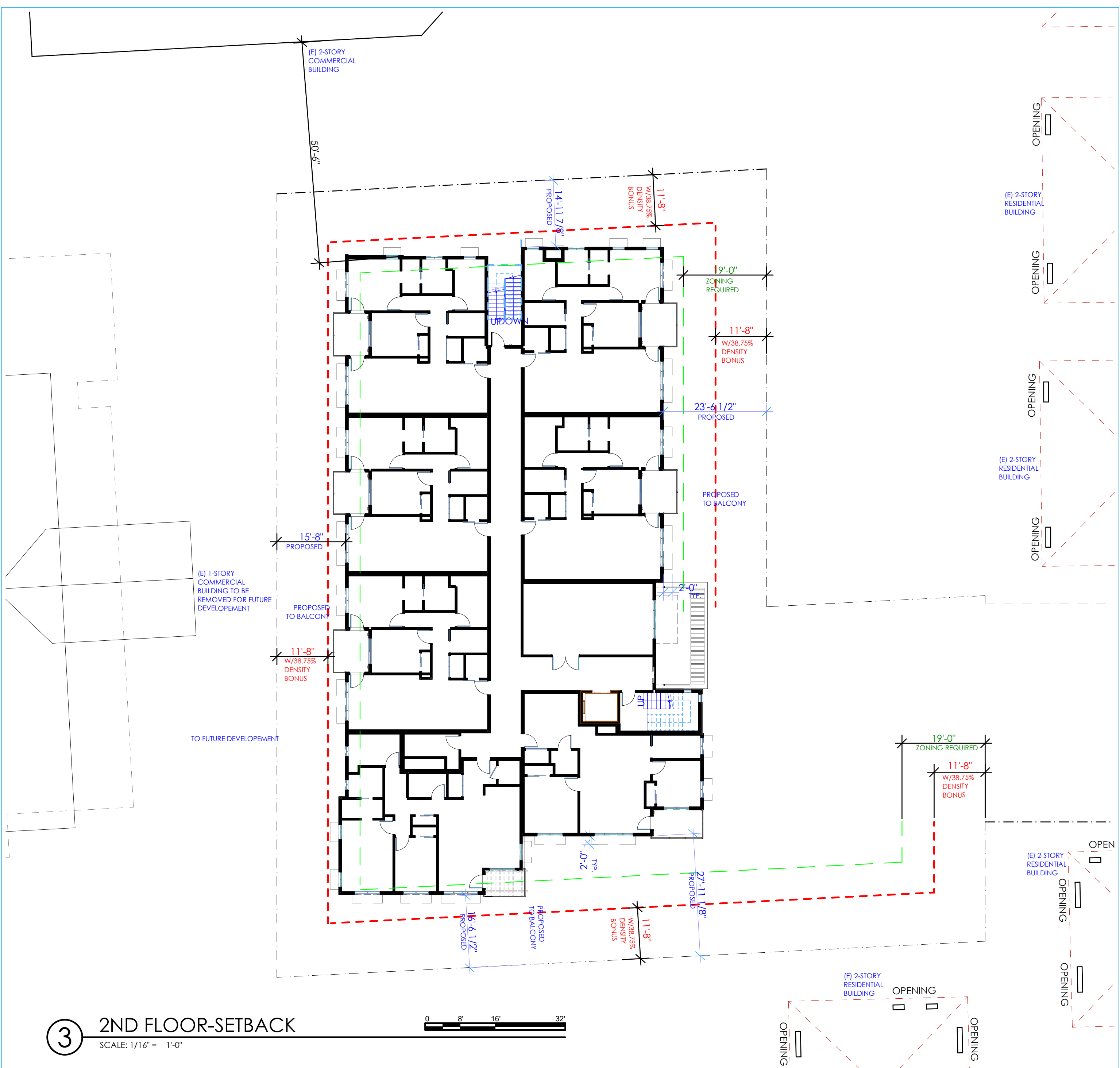
$$= \frac{[(178'-11" + 178'-11") \times 111'-10" / 2] + [(78'-11" + 78'-11") \times 49'-11" / 2] + [(140' + 140') \times 50' / 2]}{(112' + 140')} = \frac{[20,014 \text{ S.F.} + 3,941 \text{ S.F.} + 6,994 \text{ S.F.}]}{302'} = 102.48'$$

REVISIONS	DATE
FORMAL SUBMITTAL #2	05/04/2022
FORMAL SUBMITTAL #3	10/28/2022

These plans are copyrighted and are subject to copyright protection as an architectural work under sec. 107 of the Copyright Act, 17 U.S.C. as amended December 1990 and known as Architectural Works Copyright Protection Act of 1990. The protection includes but is not limited to the overall form as well as the arrangement and composition of spaces and elements of the design. Under such protection, unauthorized use or alteration of these plans, work or project represented, can apply result in the initiation of construction or building being held in abeyance, compensation to Steecker and Northway Architects, Inc.



4633 Old Ironsides Dr., Ste. 130
Santa Clara, CA 95054
650.965.3500
www.steckerandnorthway.com



3 2ND FLOOR-SETBACK
SCALE: 1/16" = 1'-0"

2 1ST FLOOR-SETBACK
SCALE: 1/16" = 1'-0"

Rich Avenue Condominiums

918 Rich Avenue

Mountain View, CA 94040

SHEET TITLE
SITE SETBACKS & AVERAGE LOT WIDTH

SCALE
AS SHOWN

DRAWN BY

JOB NO.
20103

DATE
03/03/2023

SHEET

A7

REVISIONS	DATE
FORMAL SUBMITTAL #2	05/04/2022
FORMAL SUBMITTAL #3	10/28/2022

These plans are copyrighted and are subject to copyright protection as an architectural work under sec. 17 of the Copyright Act, 17 U.S.C. as amended December 1990 and known as Architectural Works Copyright Protection Act of 1990. The protection includes but is not limited to the overall form as well as the arrangement and composition of spaces and elements of the design. Under such protection, unauthorized use or alteration of these plans, work or project represented, can apply, result in the cessation of construction or building being erected, monetary compensation to Stoecker and Northway Architects, Inc.



4633 Old Ironsides Dr., Ste. 130
 Santa Clara, CA 95054
 650.965.3500
 www.stoeckerandnorthway.com

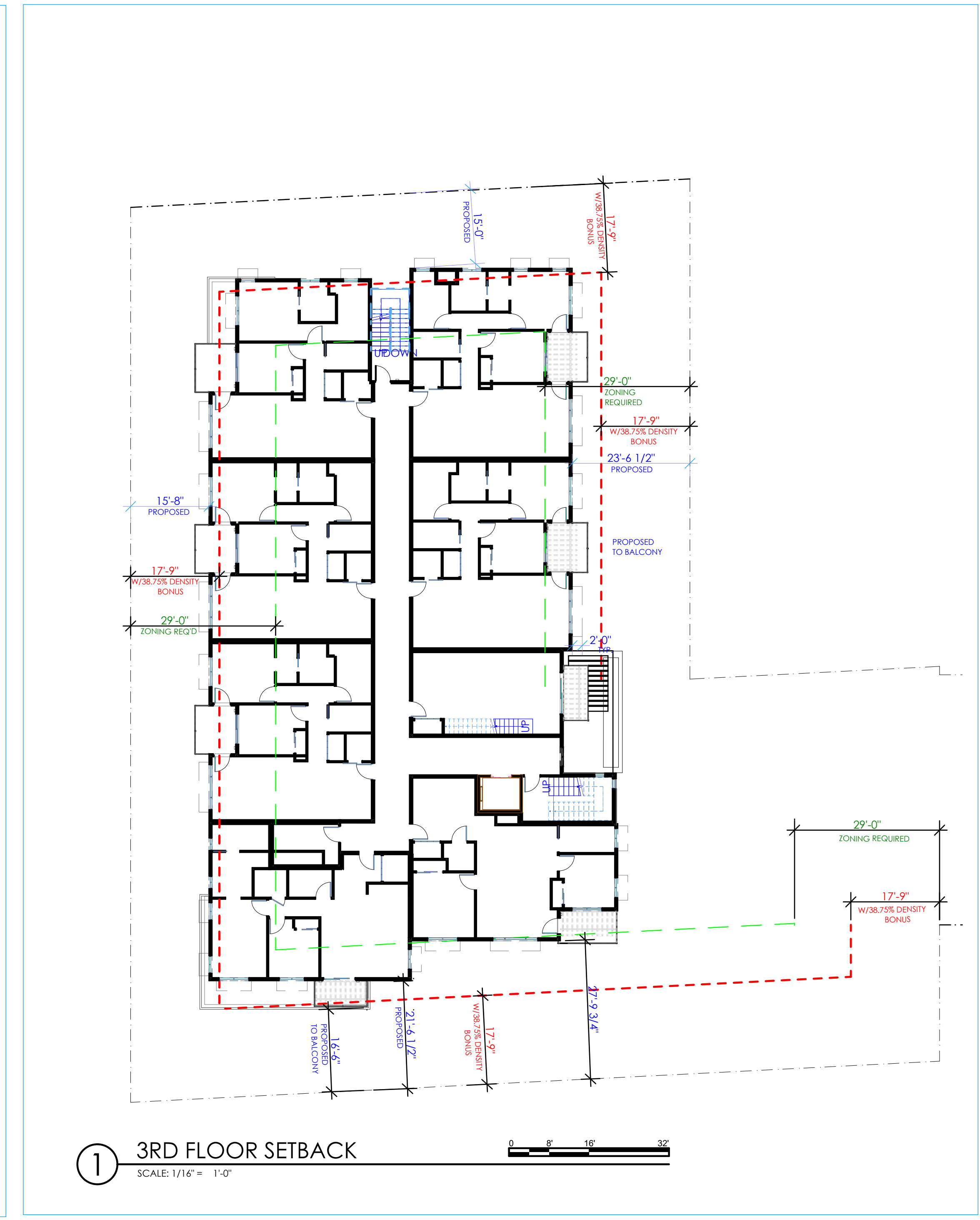
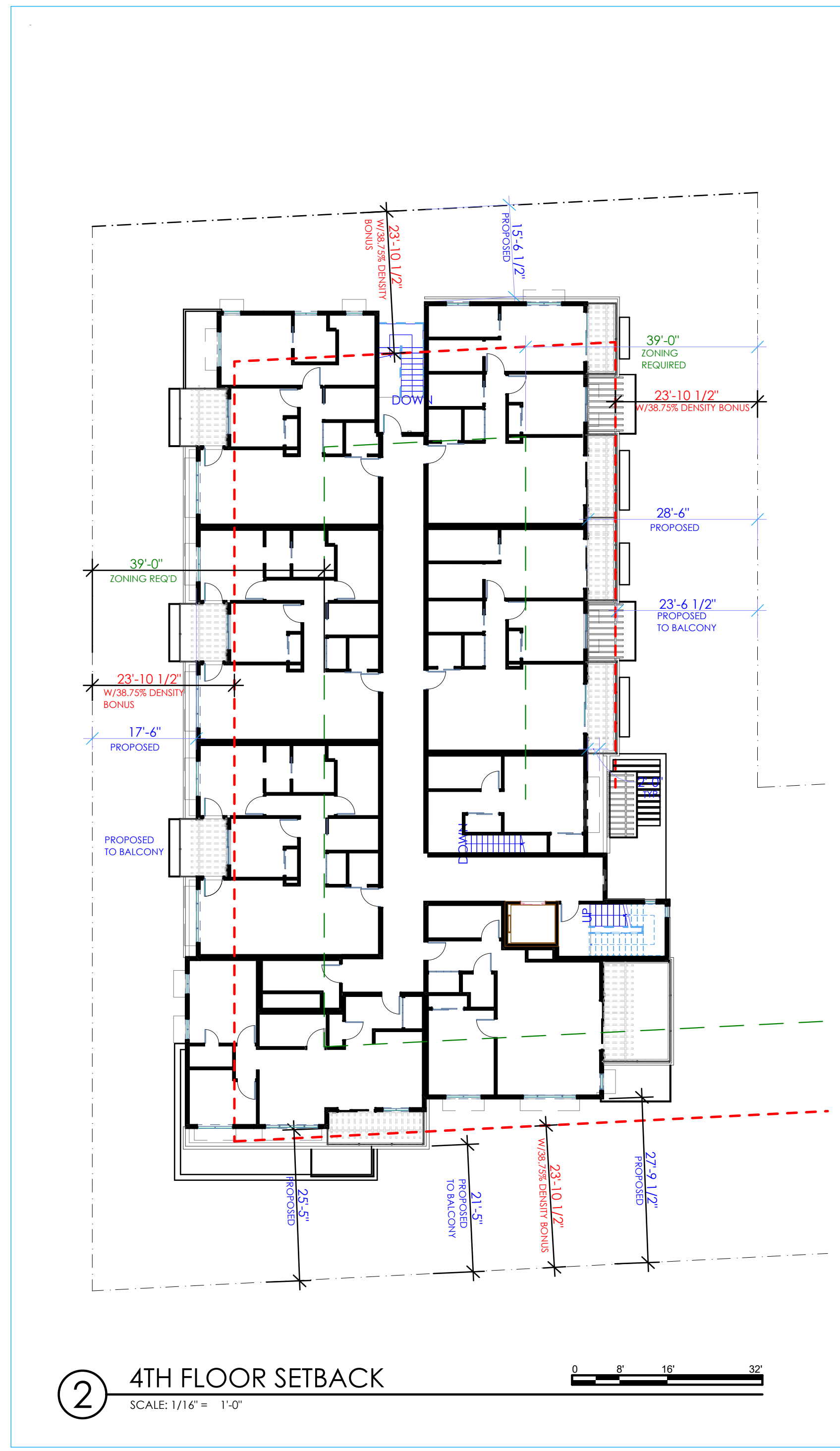
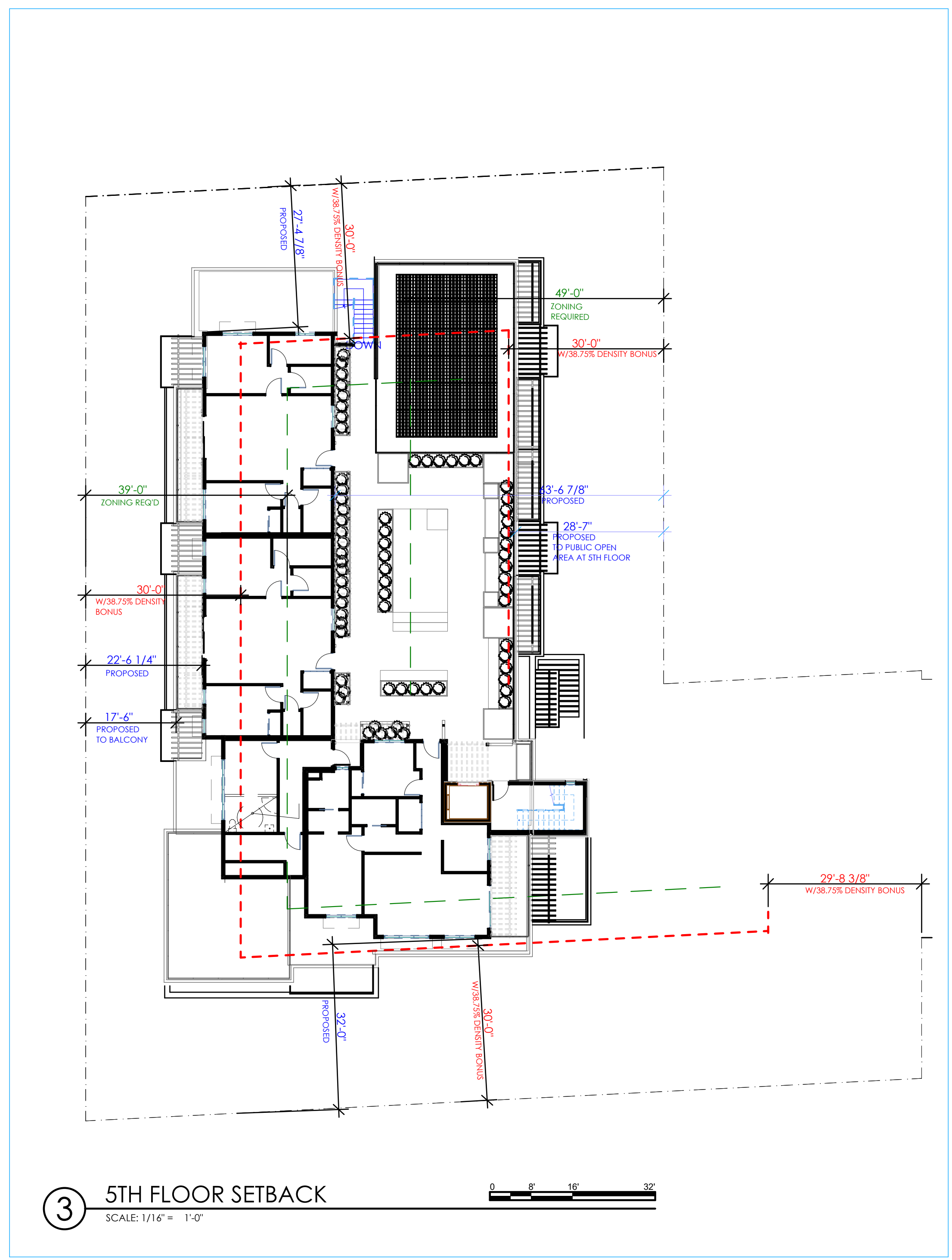
Rich Avenue Condominiums
 918 Rich Avenue
 Mountain View, CA 94040

SHEET TITLE
 SITE SETBACKS

SCALE
 AS SHOWN
 DRAWN BY

JOB NO.
 20103
 DATE
 03/03/2023
 SHEET

A8



REVISIONS	DATE
FORMAL SUBMITTAL #2	05/04/2022
FORMAL SUBMITTAL #3	10/28/2022

These plans are copyrighted and are subject to copyright protection as an architectural work under sec. 114 of the Copyright Act, 17 U.S.C. as amended December 1990 and known as Architectural Works Copyright Protection Act of 1990. The protection includes but is not limited to the overall form as well as the arrangement and composition of spaces and elements of the design. Under such protection, unauthorized use or alteration of these plans, work or project represented, can apply, result in the cessation of construction or building being erected and/or monetary compensation to Stoecker and Northway Architects, Inc.



4633 Old Ironsides Dr., Ste. 130
 Santa Clara, CA 95054
 650.965.3500
www.stoeckerandnorthway.com



BIRD'S EYE VIEW FROM EAST

Rich Avenue Condominiums
 918 Rich Avenue
 Mountain View, CA 94040

SHEET TITLE
 RENDERINGS 1-2

SCALE
 AS SHOWN
 DRAWN BY

JOB NO.
 20103
 DATE
 03/03/2023
 SHEET

A9



EAST VIEW



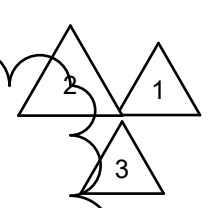
EAST VIEW FROM DRIVEWAY



NORTHEAST CORNER



NORTH END



REVISIONS	DATE
FORMAL SUBMITTAL #2	05/04/2022
FORMAL SUBMITTAL #3	10/28/2022

These plans are copyrighted and are subject to copyright protection as an architectural work under sec. 102 of the Copyright Act, 17 U.S.C. as amended December 1990 and known as Architectural Works Copyright Protection Act of 1990. The protection includes but is not limited to the overall form as well as the arrangement and composition of spaces and elements of the design. Under such protection, unauthorized use or alteration of these plans, work or project represented, can apply, result in the cessation of construction or building being erected and/or monetary compensation to Stoecker and Northway Architects, Inc.



4633 Old Ironsides Dr., Ste. 130
 Santa Clara, CA 95054
 650.965.3500
www.stoeckerandnorthway.com

Rich Avenue Condominiums
 918 Rich Avenue
 Mountain View, CA 94040

SHEET TITLE
 RENDERINGS 3-4

SCALE
 AS SHOWN
 DRAWN BY

JOB NO.
 20103
 DATE
 03/03/2023
 SHEET

A10

REVISIONS	DATE
FORMAL SUBMITTAL #2	05/04/2022
FORMAL SUBMITTAL #3	10/28/2022

These plans are copyrighted and are subject to copyright protection as an architectural work under sec. 115 of the Copyright Act, 17 U.S.C. as amended December 1990 and known as Architectural Works Copyright Protection Act of 1990. The protection includes but is not limited to the overall form as well as the arrangement and composition of spaces and elements of the design. Under such protection, unauthorized use or alteration of these plans, work or project represented, can apply result in the cessation of construction or building being erected without monetary compensation to Stoecker and Northway Architects, Inc.



4633 Old Ironsides Dr., Ste. 130
 Santa Clara, CA 95054
 650.965.3500
 www.stoeckerandnorthway.com



NORTHWEST CORNER



SOUTHWEST CORNER



SOUTH END



TOP DOWN VIEW AT ENTRY

Rich Avenue Condominiums
 918 Rich Avenue
 Mountain View, CA 94040

SHEET TITLE
 RENDERINGS 5-7

SCALE
 AS SHOWN
 DRAWN BY

JOB NO.
 20103
 DATE
 03/03/2023
 SHEET

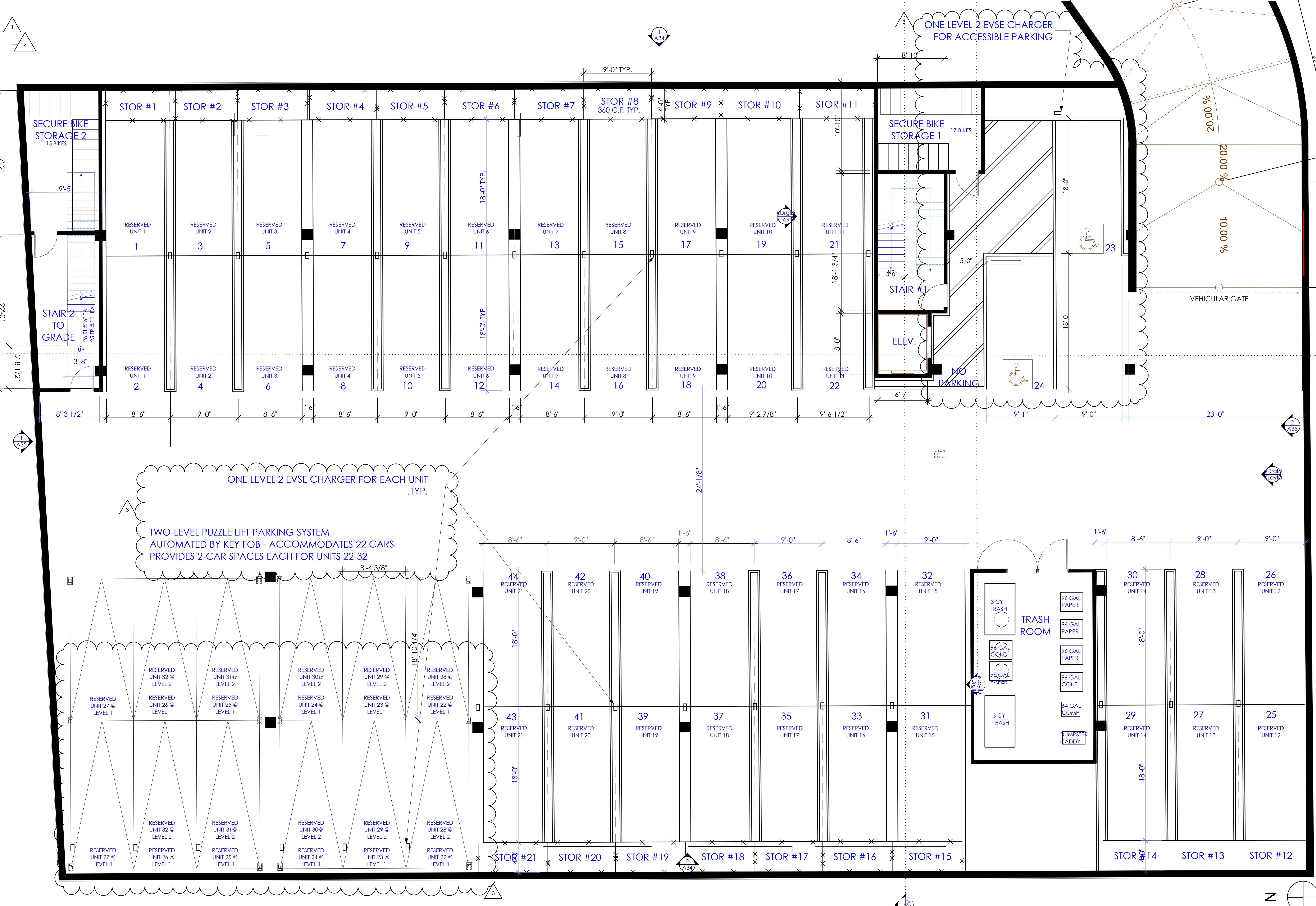
A11

REVISIONS	DATE
FORMAL SUBMITTAL #2	03/04/2022
FORMAL SUBMITTAL #3	10/28/2022

These plans are copyrighted and are subject to copyright protection as an architectural work under sec. 1709 of the Copyright Act, 17 U.S.C. as amended December 1990 and known as ARCHITECTURAL WORKS COPYRIGHT PROTECTION Act of 1990. The protection includes but is not limited to the overall form as well as the arrangement and composition of spaces and elements of the design. Under such protection, unauthorized use or alteration of these plans, work or project represented, can apply results in the cessation of construction or building being erected, money compensation to Stecker and Northway Architects, Inc.



4633 Old Ironsides Dr., Ste. 130
 Santa Clara, CA 95054
 650.965.3500
 www.steckerandnorthway.com



1 PROPOSED BASEMENT
 SCALE: 3/16" = 1'-0"

Rich Avenue Condominiums
 918 Rich Avenue
 Mountain View, CA 94040

SHEET TITLE
 BASEMENT

SCALE
 AS SHOWN

DRAWN BY

JOB NO.
 20103

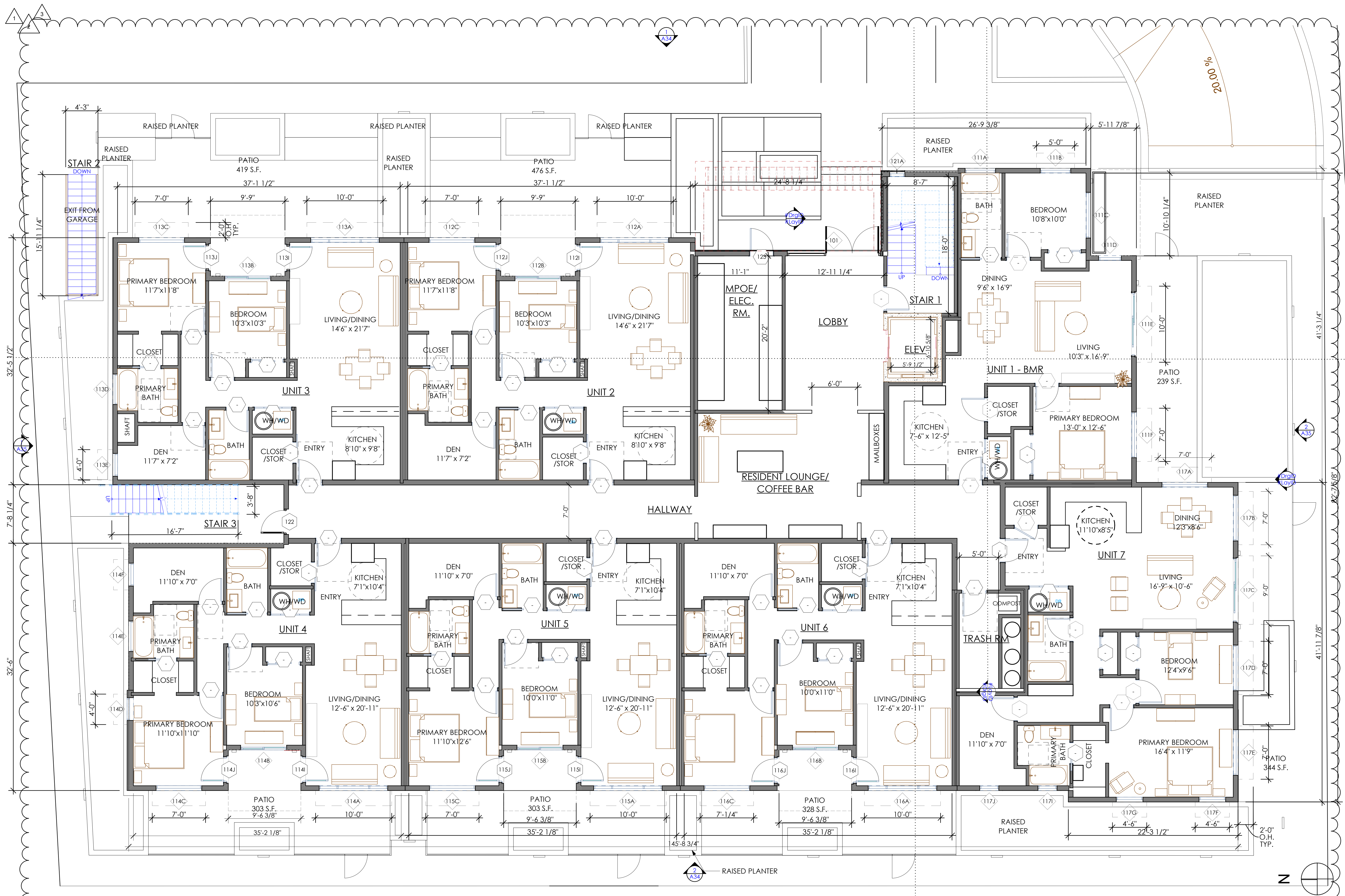
DATE
 03/03/2023

SHEET

These plans are copyrighted and are subject to copyright protection as an architectural work under sec. 17 of the Copyright Act, 17 U.S.C. as amended December 1990 and known as Architectural Works Copyright Protection Act of 1990. The protection includes but is not limited to the overall form as well as the arrangement and composition of spaces and elements of the design. Under such protection, unauthorized use or alteration of these plans, work or project represented, can apply results in the cessation of construction or building being erected, monetary compensation to Stoeker and Northway Architects, Inc.



4633 Old Ironsides Dr., Ste. 130
Santa Clara, CA 95054
650.965.3500
www.stoekernorthway.com



1 PROPOSED 1ST FLOOR
SCALE: 3/16" = 1'-0"

Rich Avenue Condominiums
918 Rich Avenue
Mountain View, CA 94040

SHEET TITLE
FIRST FLOOR

SCALE
AS SHOWN
DRAWN BY

JOB NO.
20103

DATE
03/03/2023

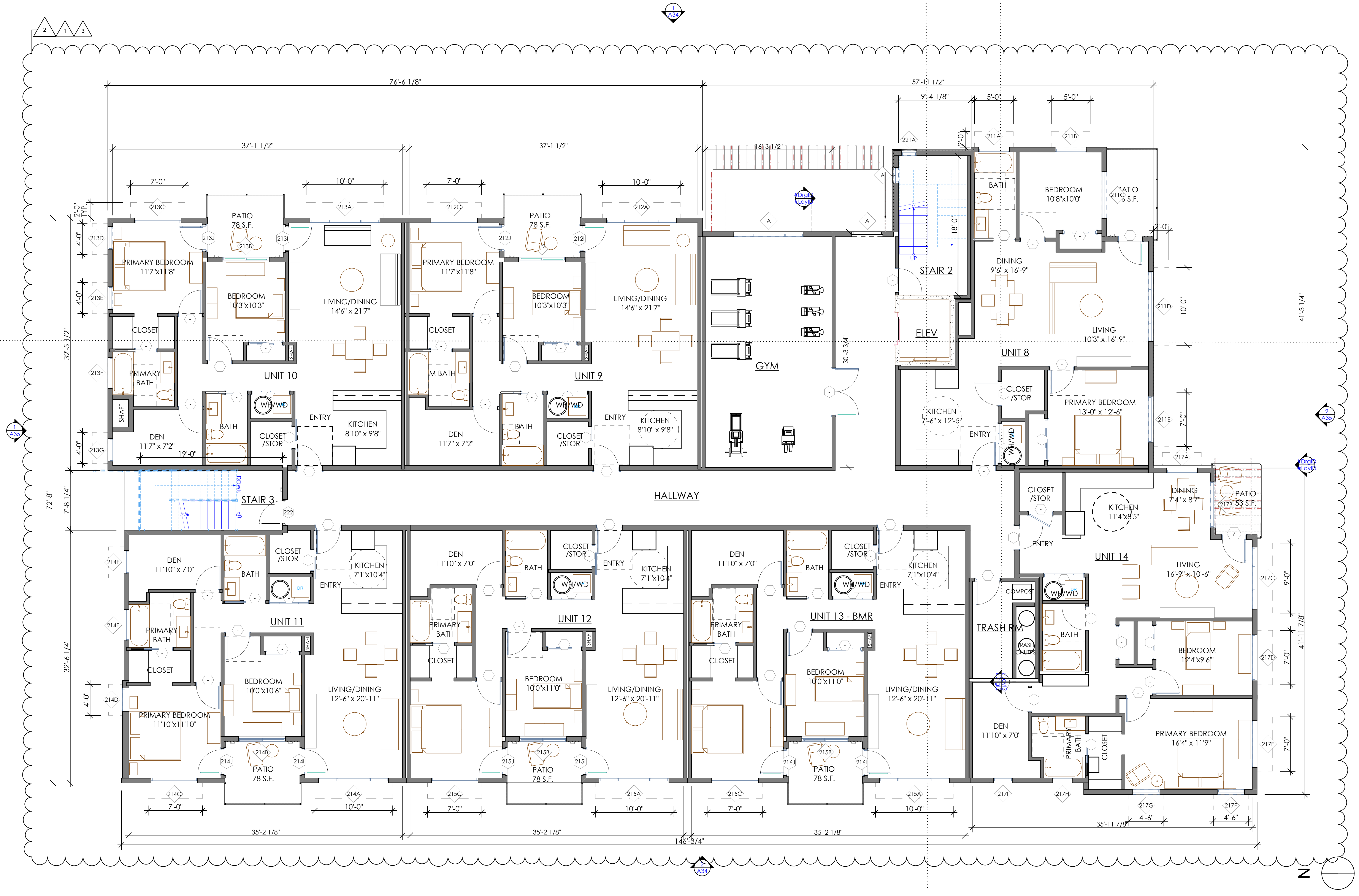
SHEET

REVISIONS	DATE
FORMAL SUBMITTAL #2	03/04/2022
FORMAL SUBMITTAL #3	10/28/2022

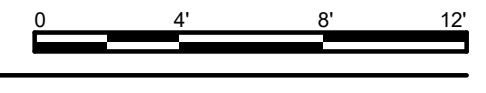
These plans are copyrighted and are subject to copyright protection as an architectural work under the Copyright Act, 17 U.S.C. as amended December 1990 and known as Architectural Works Copyright Protection Act of 1990. The protection includes but is not limited to the overall form as well as the arrangement and composition of spaces and elements of the design. Under such protection, unauthorized use or alteration of these plans, work or project represented, can apply results in the cessation of construction or building being erected, monetary compensation to Stoebker and Northway Architects, Inc.



4633 Old Ironsides Dr., Ste. 130
 Santa Clara, CA 95054
 650.965.3500
 www.stoebkerandnorthway.com



1 PROPOSED 2ND FLOOR
 SCALE: 3/16" = 1'-0"



Rich Avenue Condominiums
 918 Rich Avenue
 Mountain View, CA 94040

SHEET TITLE
 SECOND FLOOR

SCALE
 AS SHOWN
 DRAWN BY

JOB NO.
 20103
 DATE
 03/03/2023
 SHEET

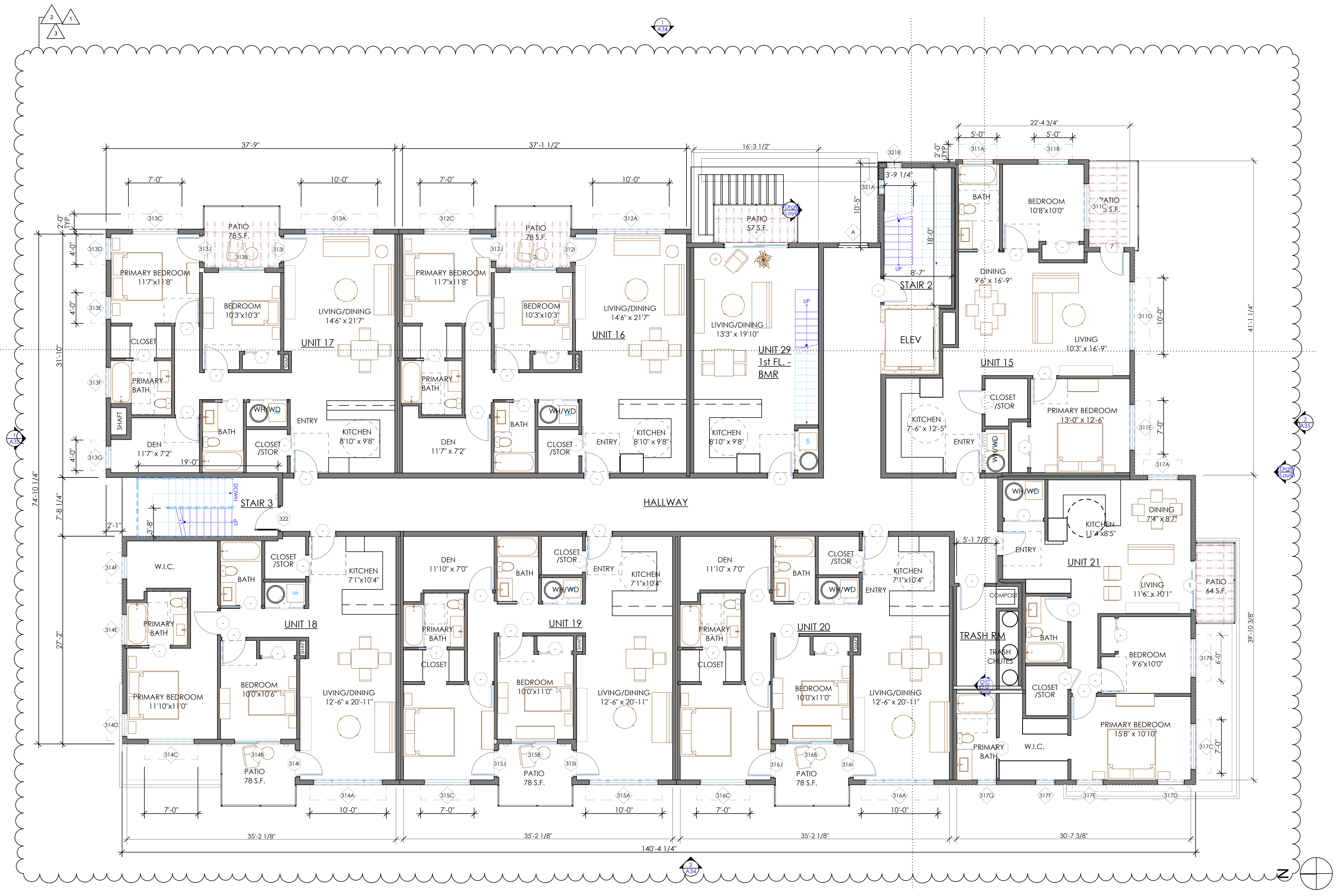
A25

REVISIONS	DATE
FORMAL SUBMITTAL #2	05/04/2022
FORMAL SUBMITTAL #3	10/28/2022

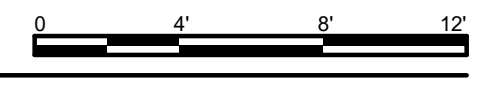
These plans are copyrighted and are subject to copyright protection as an architectural work under sec. 17 of the Copyright Act, 17 U.S.C. as amended December 1990 and known as Architectural Works Copyright Protection Act of 1990. The protection includes but is not limited to the overall form as well as the arrangement and composition of spaces and elements of the design. Under such protection, unauthorized use or alteration of these plans, work or project represented, can apply, result in the cessation of construction or building being erected, monetary compensation to Stecker and Northway Architects, Inc.



4633 Old Ironsides Dr., Ste. 130
 Santa Clara, CA 95054
 650.965.3500
 www.steckerandnorthway.com



1 PROPOSED 3RD FLOOR
 SCALE: 3/16" = 1'-0"



Rich Avenue Condominiums
918 Rich Avenue
Mountain View, CA 94040

SHEET TITLE
THIRD FLOOR

SCALE
 AS SHOWN
 DRAWN BY

JOB NO.
 20103
 DATE
 03/03/2023
 SHEET

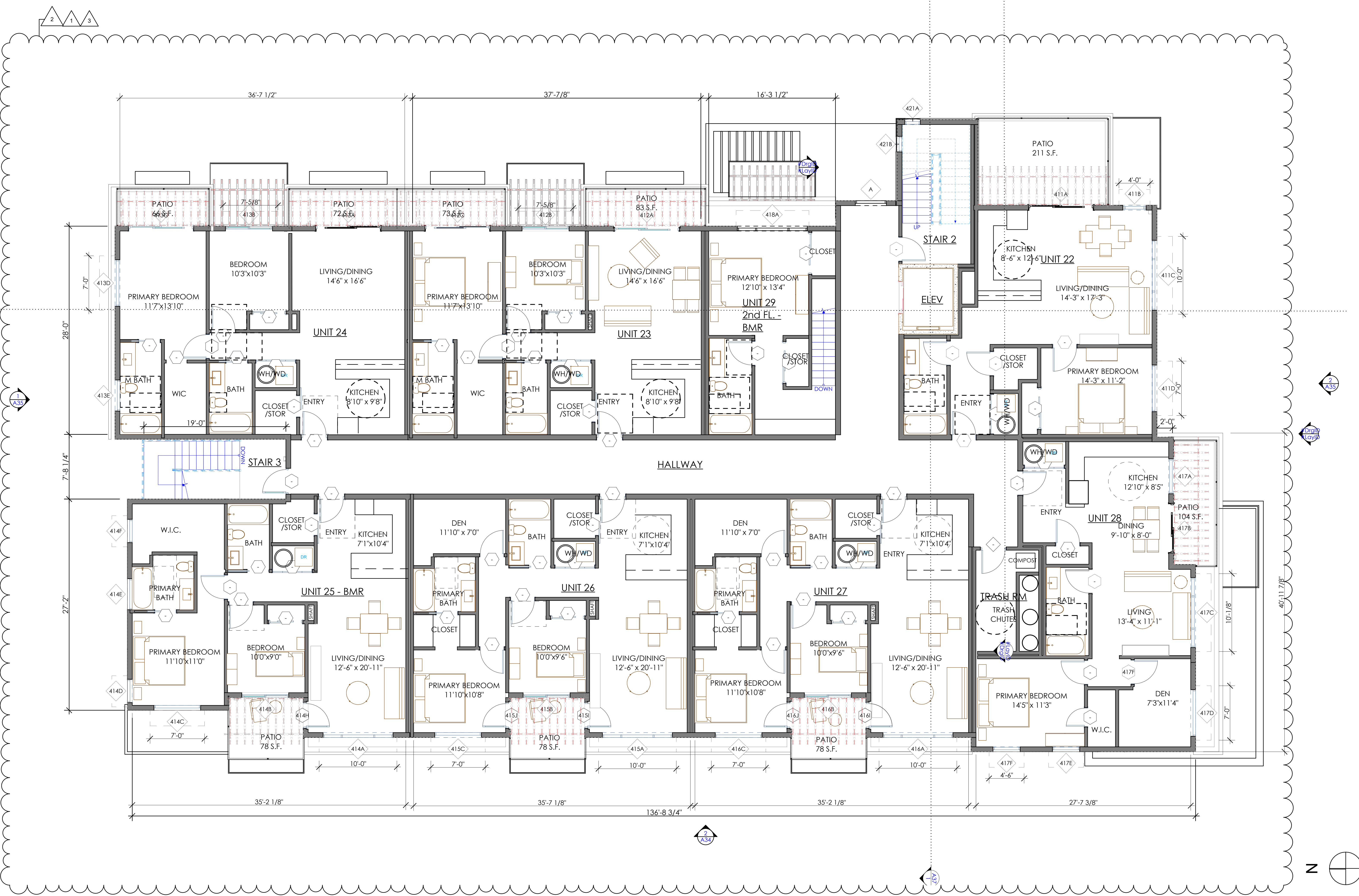
A26

REVISIONS	DATE
FORMAL SUBMITTAL #2	05/04/2022
FORMAL SUBMITTAL #3	10/28/2022

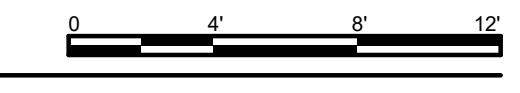
These plans are copyrighted and are subject to copyright protection as an architectural work under sec. 17 of the Copyright Act, 17 U.S.C. as amended December 1990 and known as Architectural Works Copyright Protection Act of 1990. The protection includes but is not limited to the overall form as well as the arrangement and composition of spaces and elements of the design. Under such protection, unauthorized use or alteration of these plans, work or project represented, can apply, result in the cessation of construction or building being erected, monetary compensation to Stoelker and Northway Architects, Inc.



4633 Old Ironsides Dr., Ste. 130
 Santa Clara, CA 95054
 650.965.3500
 www.stoeckerandnorthway.com



1 PROPOSED 4TH FLOOR
 SCALE: 3/16" = 1'-0"



Rich Avenue Condominiums
 918 Rich Avenue
 Mountain View, CA 94040

SHEET TITLE
 FOURTH FLOOR

SCALE
 AS SHOWN
 DRAWN BY

JOB NO.
 20103
 DATE
 03/03/2023
 SHEET

A27

2
1
3

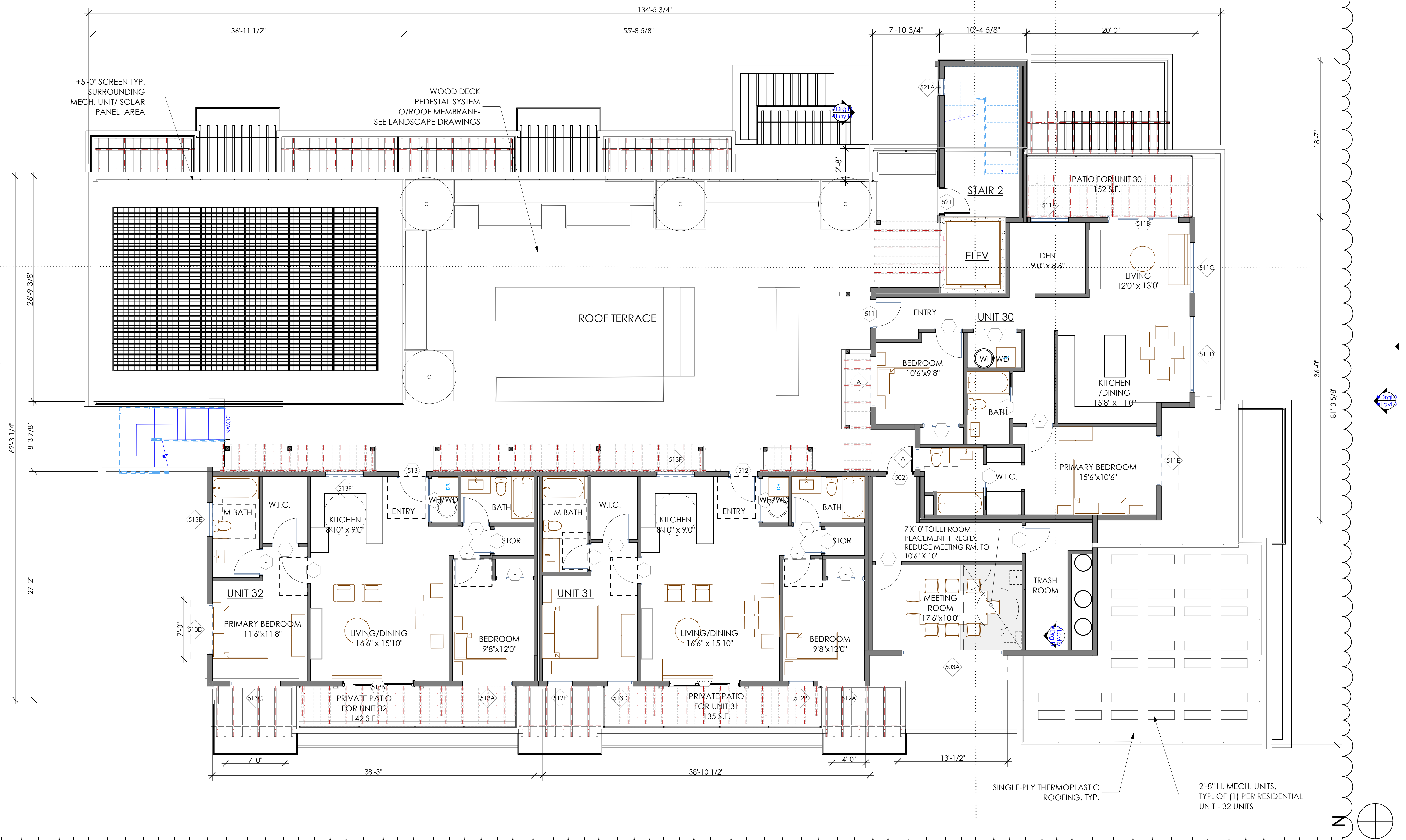
1
A34

REVISIONS	DATE
FORMAL SUBMITTAL #2	03/04/2022
FORMAL SUBMITTAL #3	10/28/2022

These plans are copyrighted and are subject to copyright protection as an architectural work under sec. 17 of the Copyright Act, 17 U.S.C. as amended December 1990 and known as Architectural Works Copyright Protection Act of 1990. The protection includes but is not limited to the overall form as well as the arrangement and composition of spaces and elements of the design. Under such protection, unauthorized use or alteration of these plans, work or project represented, can apply results in the cessation of construction or building being erected, monetary compensation to Steecker and Northway Architects, Inc.



4633 Old Ironsides Dr., Ste. 130
 Santa Clara, CA 95054
 650.965.3500
 www.steckerandnorthway.com



PROPOSED 5TH FLOOR
 SCALE: 3/16" = 1'-0"

Rich Avenue Condominiums
 918 Rich Avenue
 Mountain View, CA 94040

SHEET TITLE
 FIFTH FLOOR

SCALE
 AS SHOWN
 DRAWN BY

JOB NO.
 20103
 DATE
 03/03/2023
 SHEET

A28

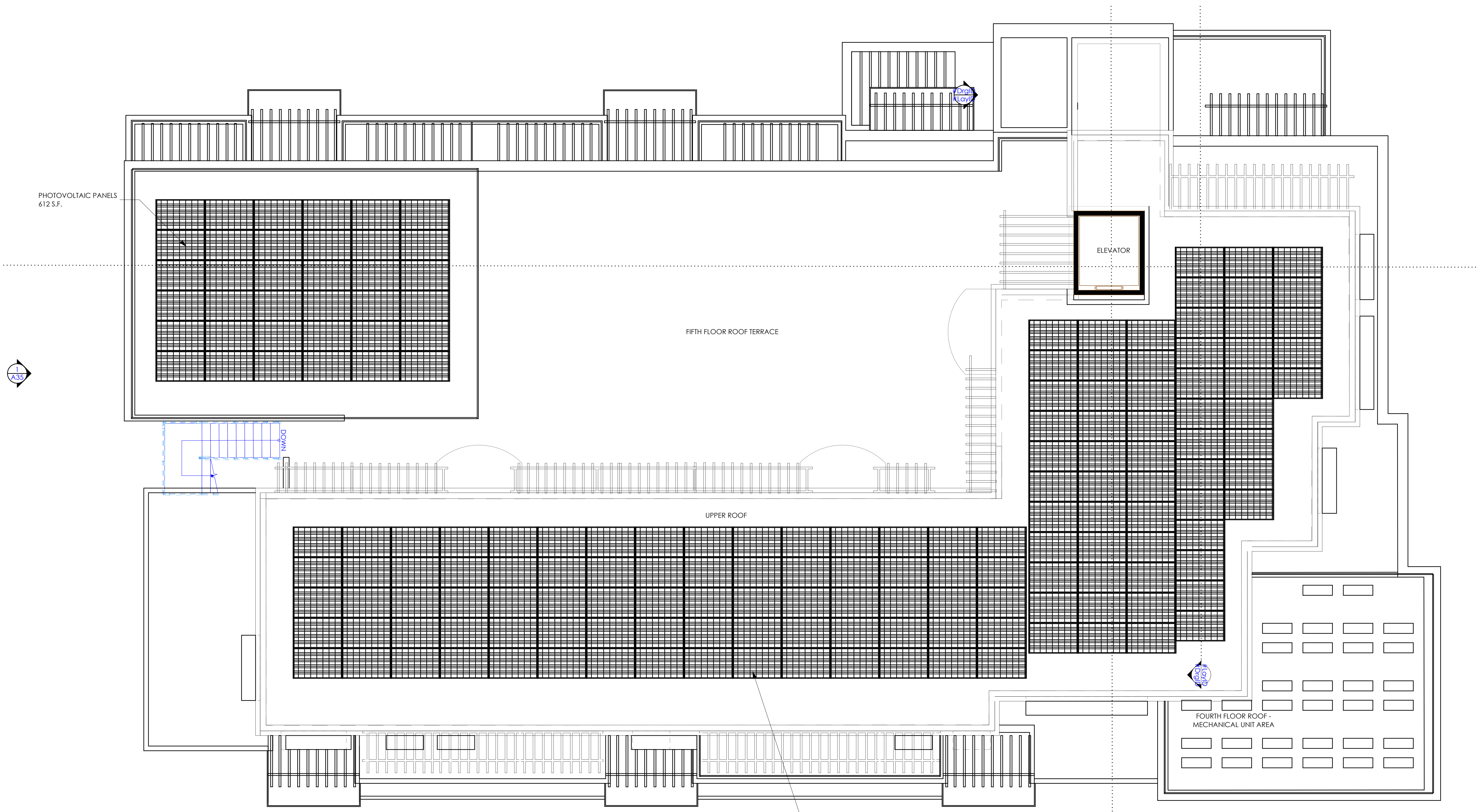
1 2

REVISIONS	DATE
FORMAL SUBMITTAL #2	03/04/2022
FORMAL SUBMITTAL #3	10/28/2022

These plans are copyrighted and are subject to copyright protection as an architectural work under sec. 17 of the Copyright Act, 17 U.S.C. as amended December 1990 and known as Architectural Works Copyright Protection Act of 1990. The protection includes but is not limited to the overall form as well as the arrangement and composition of spaces and elements of the design. Under such protection, unauthorized use or alteration of these plans, work or project represented, can apply, result in the cessation of construction or building being erected, monetary compensation to Stoecker and Northway Architects, Inc.



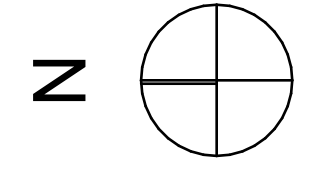
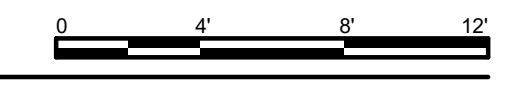
4633 Old Ironsides Dr., Ste. 130
 Santa Clara, CA 95054
 650.965.3500
 www.stoeckerandnorthway.com



PHOTOVOLTAIC PANELS
 2,293 S.F.

ROOF AREA (EXCLUSIVE OF TERRACES): 5,717 S.F.
 50% = 2,868.5 S.F. (REQUIRED AREA OF PV PANELS)
 TOTAL PROPOSED PHOTOVOLTAIC PANEL AREA: 2,913 S.F.

1 PROPOSED ROOF
 SCALE: 3/16" = 1'-0"



Rich Avenue Condominiums
 918 Rich Avenue
 Mountain View, CA 94040

SHEET TITLE
 ROOF PLAN

SCALE
 AS SHOWN
 DRAWN BY

JOB NO.
 20103

DATE
 03/03/2023

SHEET
 A29

REVISIONS	DATE
FORMAL SUBMITTAL #2	03/04/2022
FORMAL SUBMITTAL #3	10/28/2022

These plans are copyrighted and are subject to copyright protection as an architectural work under sec. 17 of the Copyright Act, 17 U.S.C. as amended December 1990 and known as Architectural Works Copyright Protection Act of 1990. The protection includes but is not limited to the overall form as well as the arrangement and composition of spaces and elements of the design. Under such protection, unauthorized use or alteration of these plans, work or project represented, can apply results in the transfer of construction or building being under review. For more information contact Steeple and Northway Architects, Inc.



4633 Old Ironsides Dr., Ste. 130
 Santa Clara, CA 95054
 650.965.3500
 www.steckerandnorthway.com



1 PROPOSED EAST ELEVATION
 SCALE: 1/8" = 1'-0"



2 PROPOSED WEST ELEVATION
 SCALE: 1/8" = 1'-0"

Rich Avenue Condominiums
 918 Rich Avenue
 Mountain View, CA 94040

SHEET TITLE
 EAST WEST ELEVATIONS

SCALE
 AS SHOWN

DRAWN BY

JOB NO.
 20103

DATE
 03/03/2023

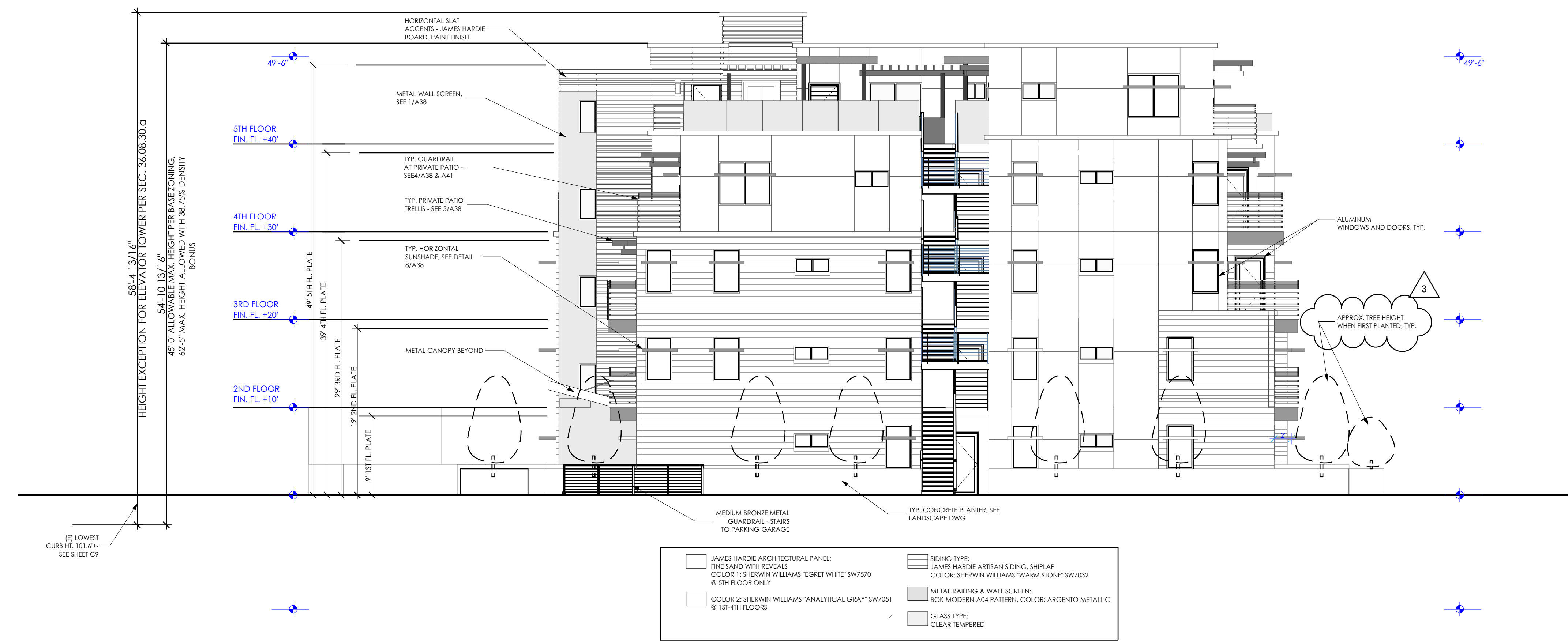
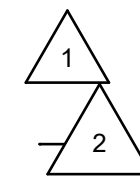
SHEET

REVISIONS	DATE
FORMAL SUBMITTAL #2	05/04/2022
FORMAL SUBMITTAL #3	10/28/2022

These plans are copyrighted and are subject to copyright protection as an architectural work under the Copyright Act, 17 U.S.C. as amended December 1990 and known as Architectural Works Copyright Protection Act of 1990. The protection includes but is not limited to the overall form as well as the arrangement and composition of space and elements of the design. Under such protection, unauthorized use or alteration of these plans, work or project represented, can apply, result in the cessation of construction or building being erected, monetary compensation to Stoecker and Northway Architects, Inc.



4633 Old Ironsides Dr., Ste. 130
 Santa Clara, CA 95054
 650.965.3500
 www.stoeckerandnorthway.com



1 PROPOSED NORTH ELEVATION
 SCALE: 1/8" = 1'-0"



2 PROPOSED SOUTH ELEVATION
 SCALE: 1/8" = 1'-0"

Rich Avenue Condominiums
918 Rich Avenue
Mountain View, CA 94040

SHEET TITLE
NORTH SOUTH ELEVATIONS

SCALE
AS SHOWN
 DRAWN BY

JOB NO.
20103
 DATE
03/03/2023
 SHEET

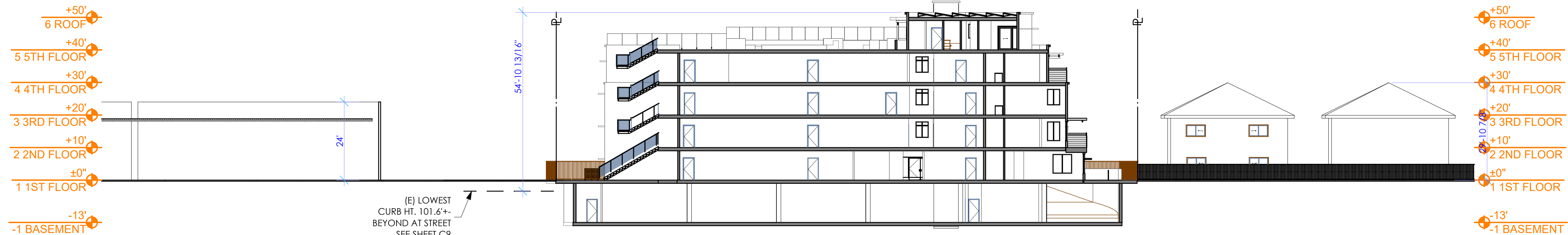
A35

REVISIONS	DATE
FORMAL SUBMITTAL #2	05/04/2022
FORMAL SUBMITTAL #3	10/28/2022

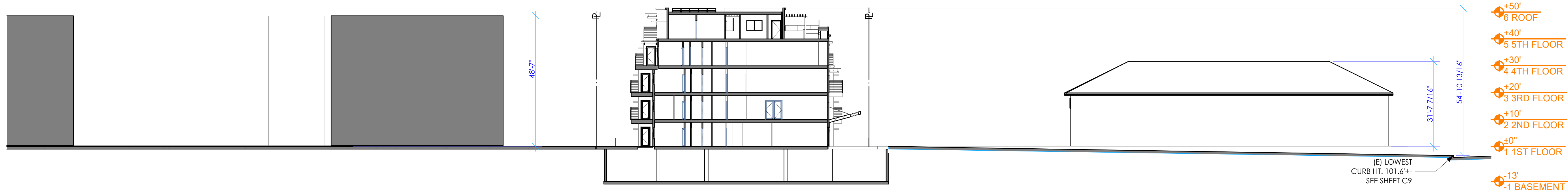
These plans are copyrighted and are subject to copyright protection as an architectural work under sec. 114 of the Copyright Act, 17 U.S.C. as amended December 1990 and known as Architectural Works Copyright Protection Act of 1990. The protection includes but is not limited to the overall form as well as the arrangement and composition of spaces and elements of the design. Under such protection, unauthorized use or alteration of these plans, work or project represented, can apply, result in the cessation of construction or building being erected, monetary compensation to Stoeker and Northway Architects, Inc.



4633 Old Ironsides Dr., Ste. 130
Santa Clara, CA 95054
650.965.3500
www.stoekernorthway.com



1 SITE SECTION A
SCALE: 1" = 20'



2 SITE SECTION B
SCALE: 1" = 20'



3 SECTION AT PARKING GARAGE RAMP
SCALE: 1/8" = 1'-0"

Rich Avenue Condominiums
918 Rich Avenue
Mountain View, CA 94040

SHEET TITLE
SITE SECTIONS

SCALE
AS SHOWN
DRAWN BY

JOB NO.
20103
DATE
03/03/2023
SHEET

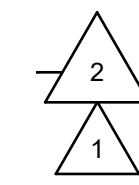
A36

REVISIONS	DATE
FORMAL SUBMITTAL #2	05/04/2022
FORMAL SUBMITTAL #3	10/28/2022

These plans are copyrighted and are subject to copyright protection as an architectural work under sec. 17 of the Copyright Act, 17 U.S.C. as amended December 1990 and known as Architectural Works Copyright Protection Act of 1990. The protection includes but is not limited to the overall form as well as the arrangement and composition of spaces and elements of the design. Under such protection, unauthorized use or alteration of these plans, work or project represented, can apply results in the cessation of construction or building being erected, monetary compensation to Stoeker and Northway Architects, Inc.



4633 Old Ironsides Dr., Ste. 130
 Santa Clara, CA 95054
 650.965.3500
 www.stoekernorthway.com



1 SECTION A
 SCALE: 1/8" = 1'-0"



2 SECTION D
 SCALE: 1/8" = 1'-0"

Rich Avenue Condominiums
 918 Rich Avenue
 Mountain View, CA 94040

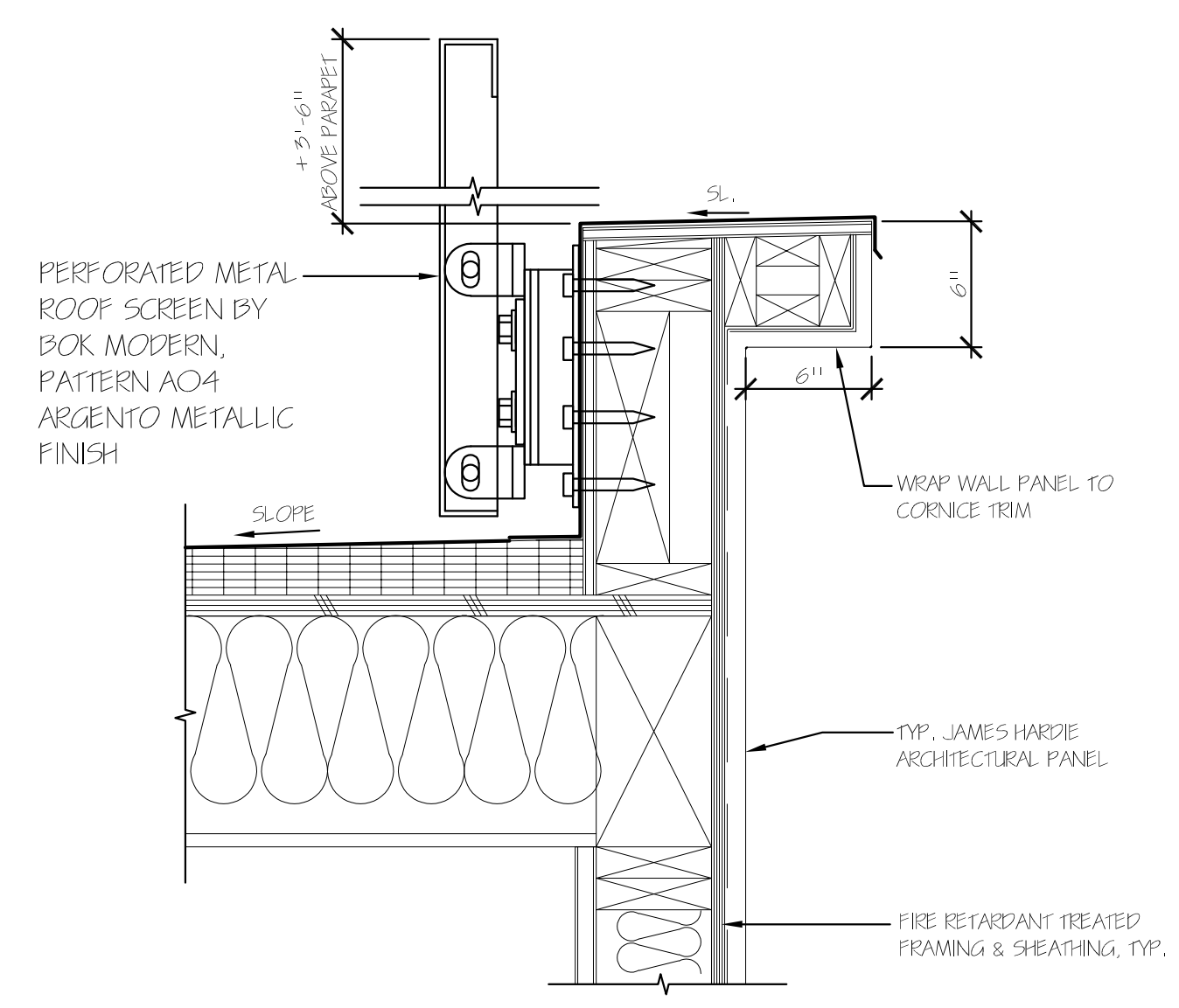
SHEET TITLE
 SECTIONS 1 & 2

SCALE
 AS SHOWN
 DRAWN BY

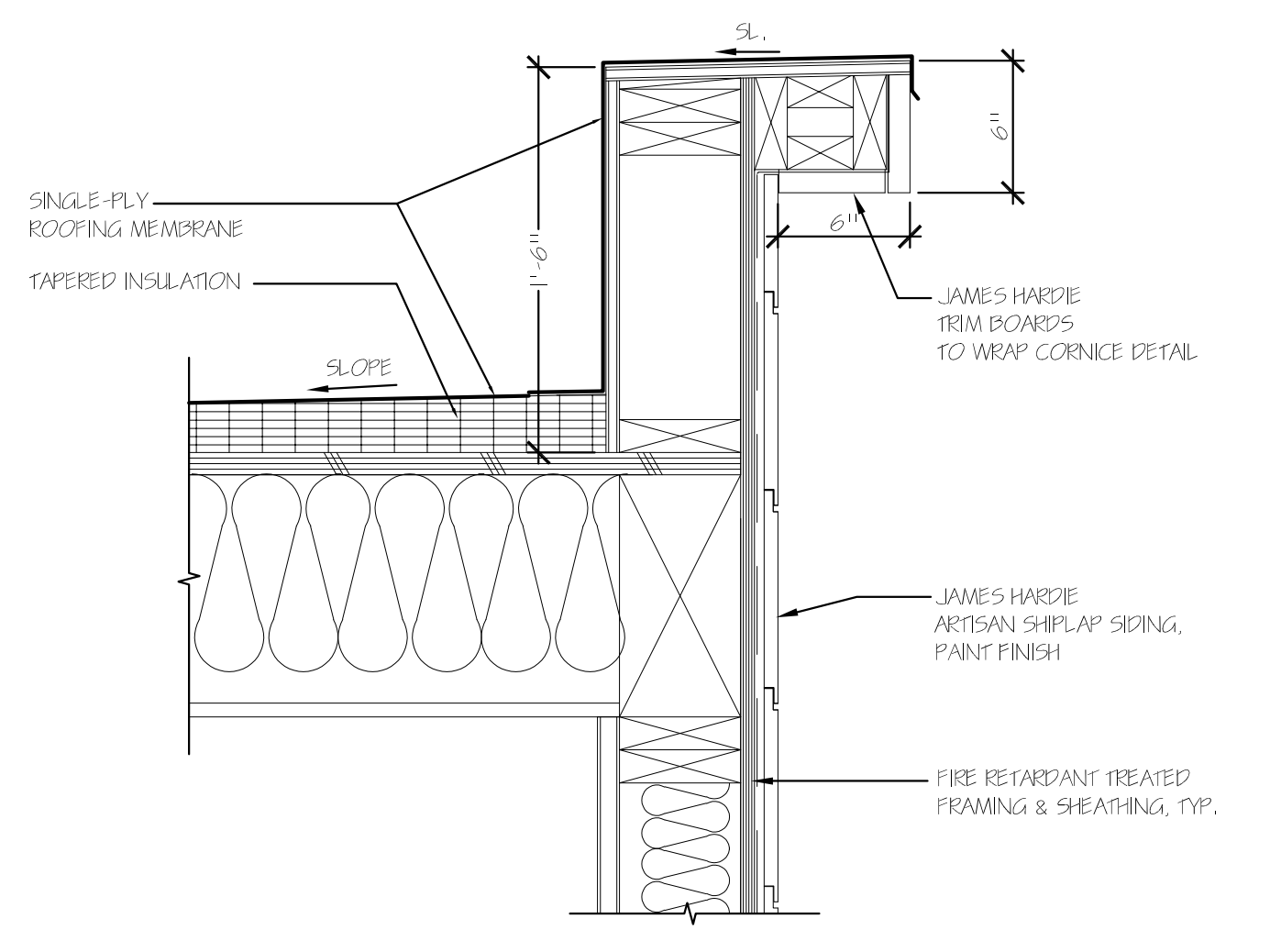
JOB NO.
 20103
 DATE
 03/03/2023
 SHEET

A37

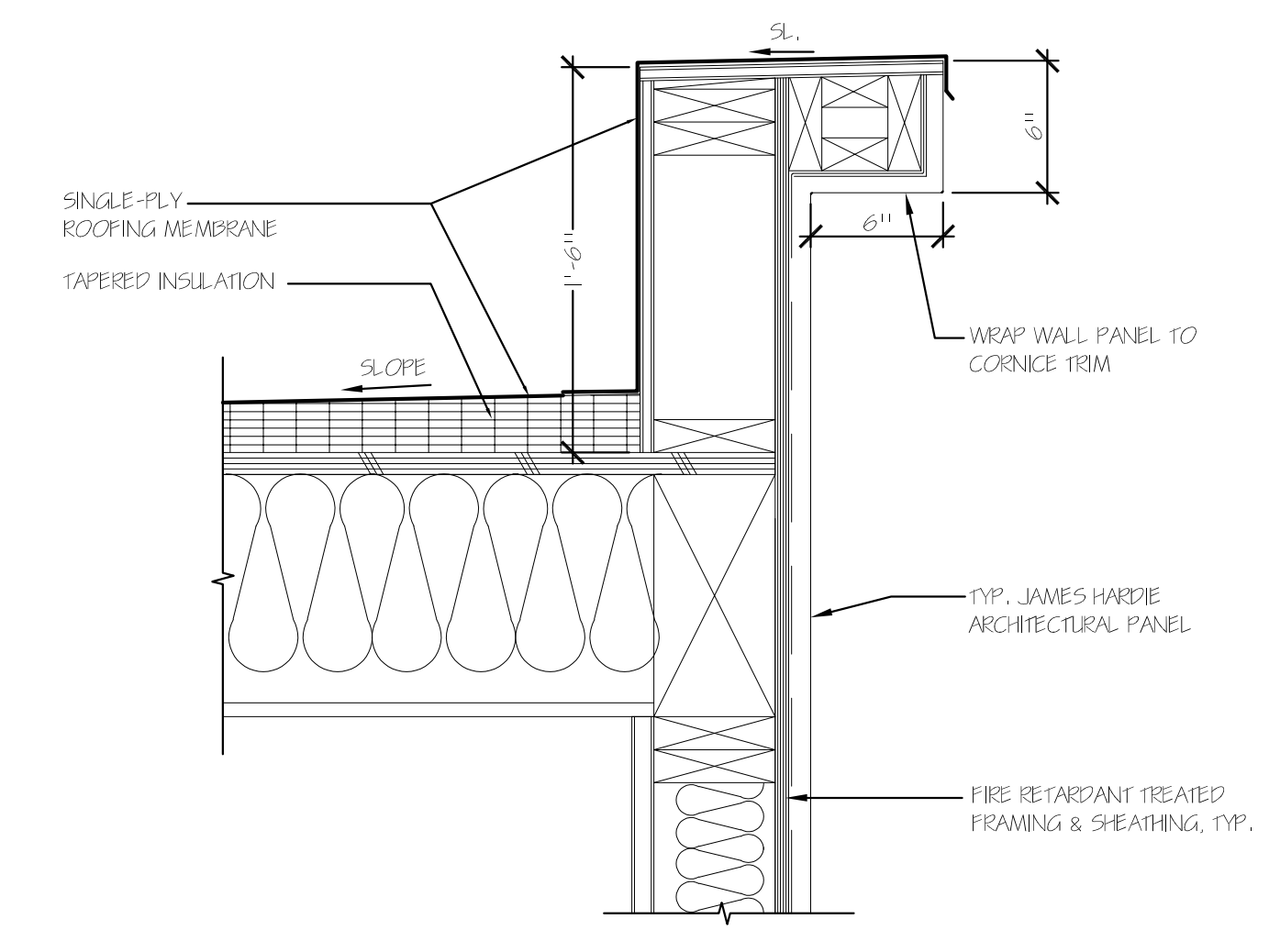
1
2



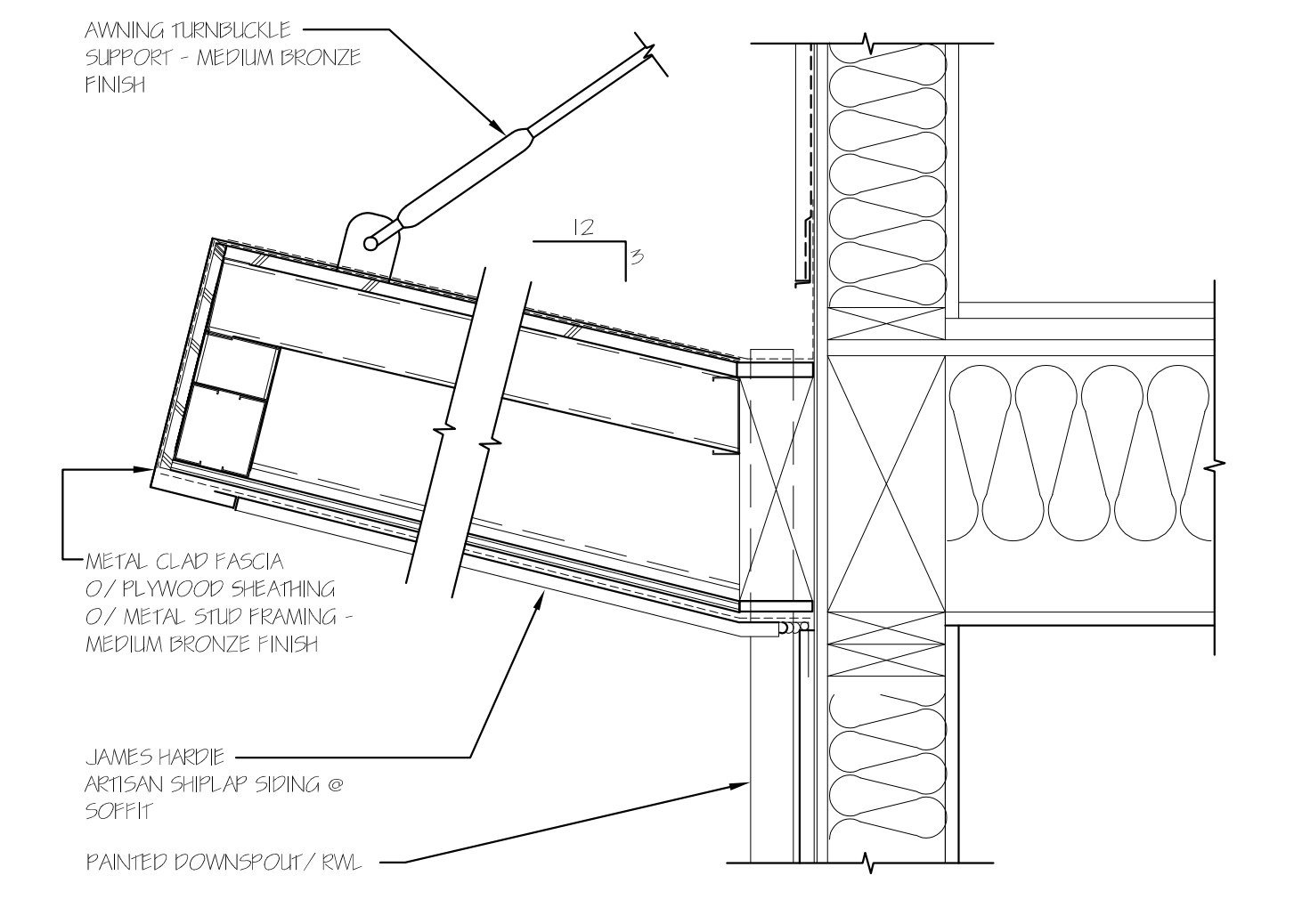
12 PERFORATED METAL ROOF SCREEN
NO SCALE



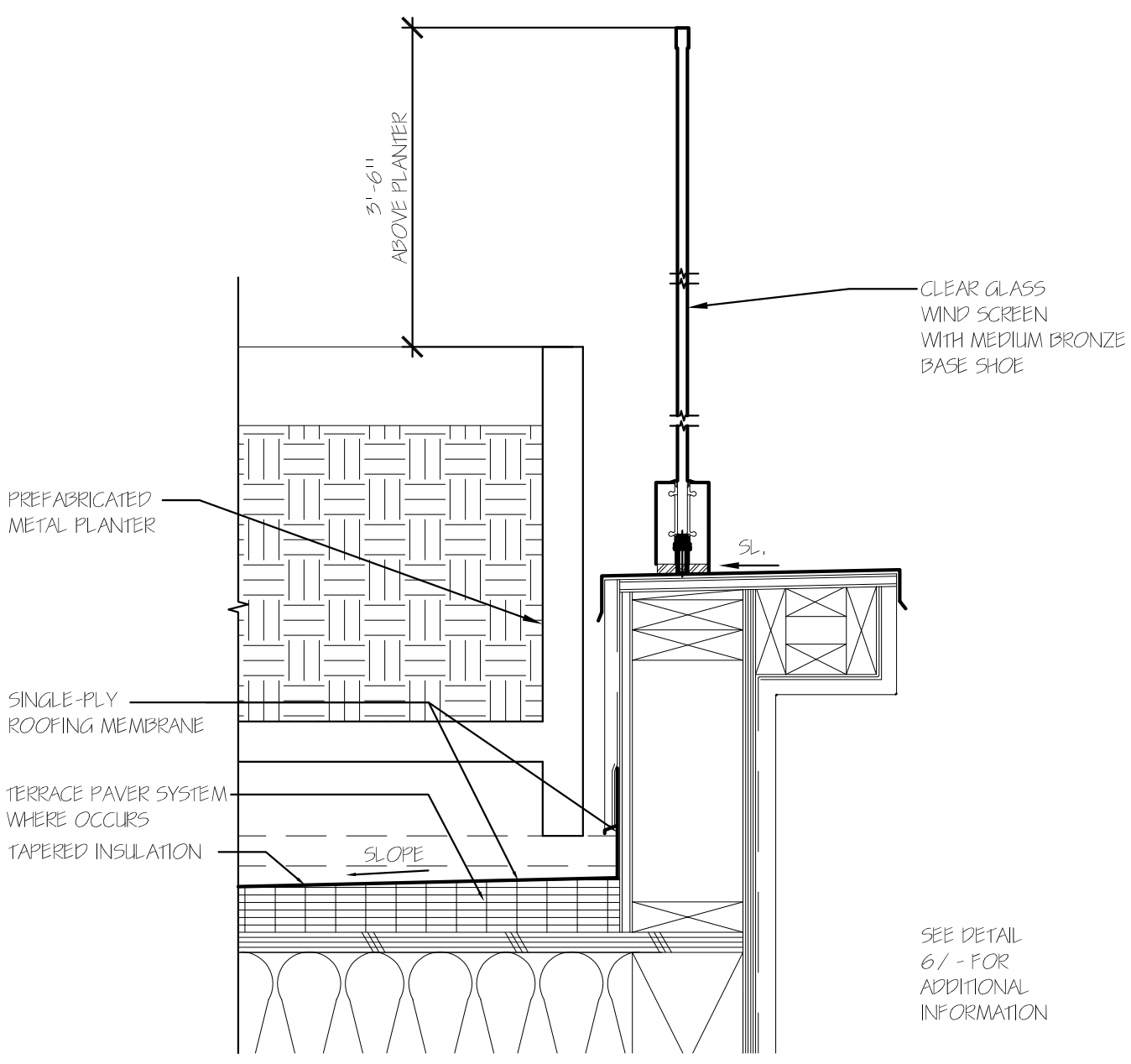
9 TYPICAL PARAPET/ CORNICE AT SIDING WALL
1/2"=1'-0"



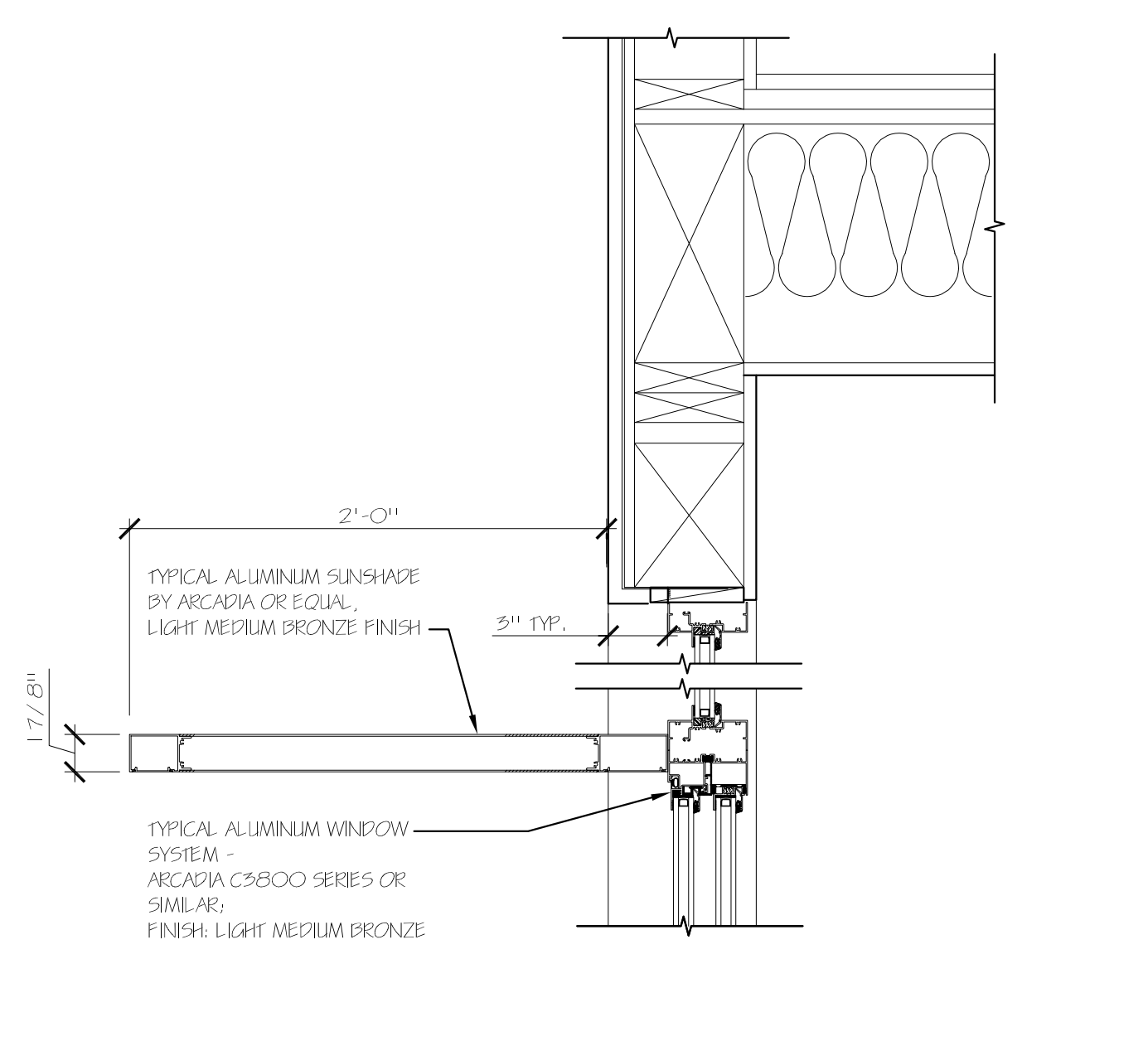
6 TYPICAL PARAPET/ CORNICE @ ARCHITECTURAL PANEL
1/2"=1'-0"



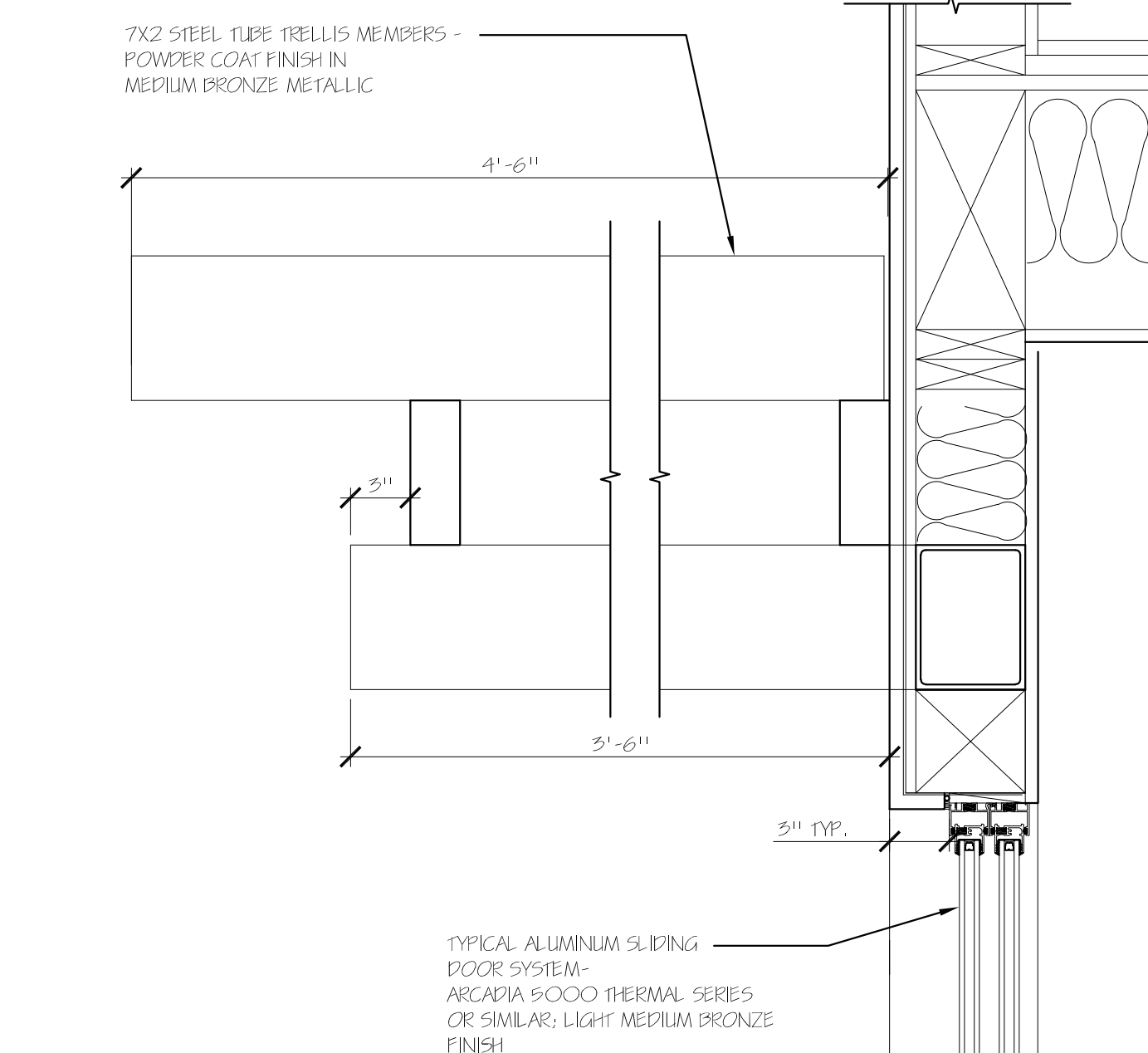
3 ENTRANCE CANOPY OVERHANG
1-1/2"=1'-0"



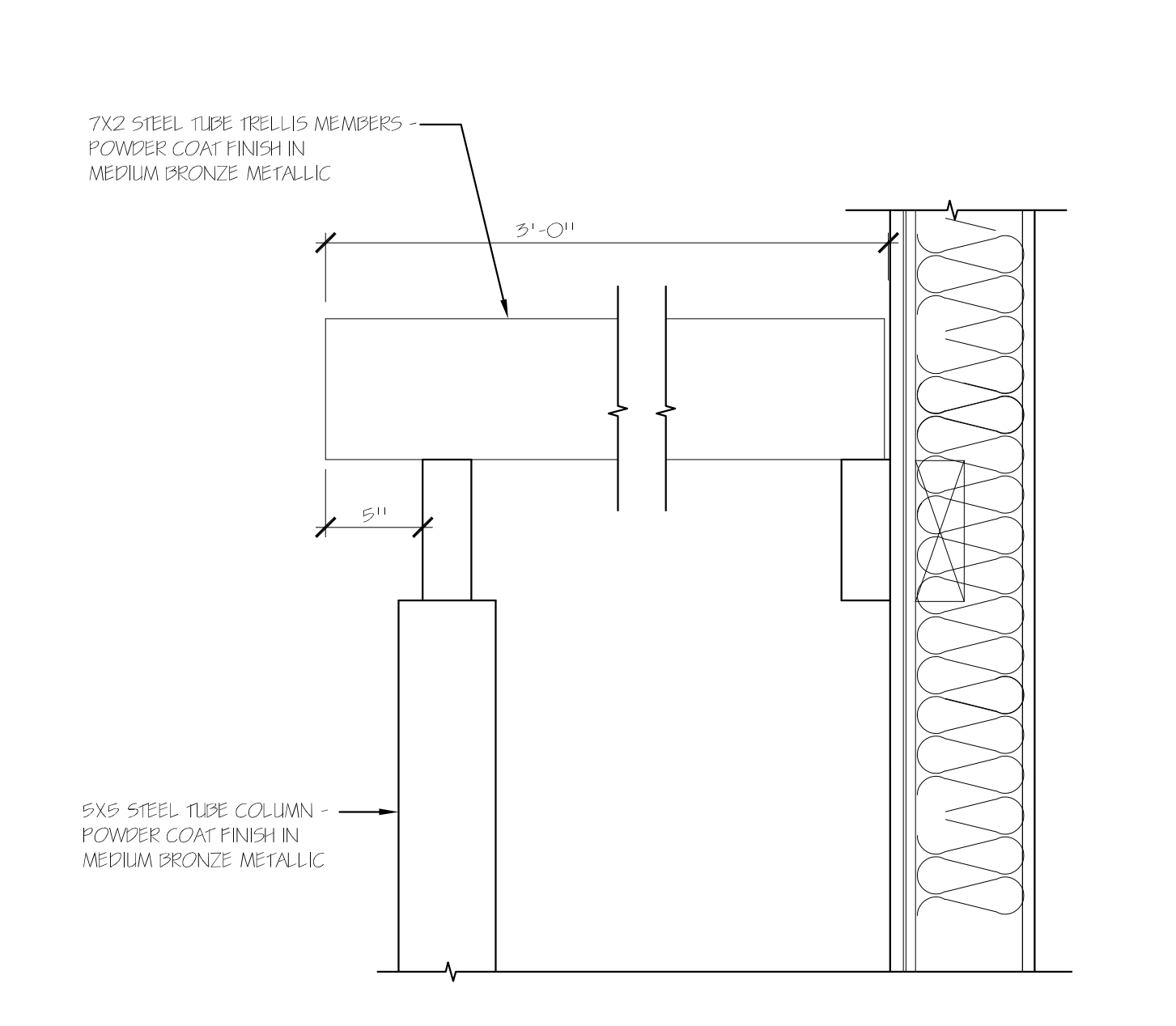
11 CLEAR GLASS WINDSCREEN AT ROOF TERRACE
1/2"=1'-0"



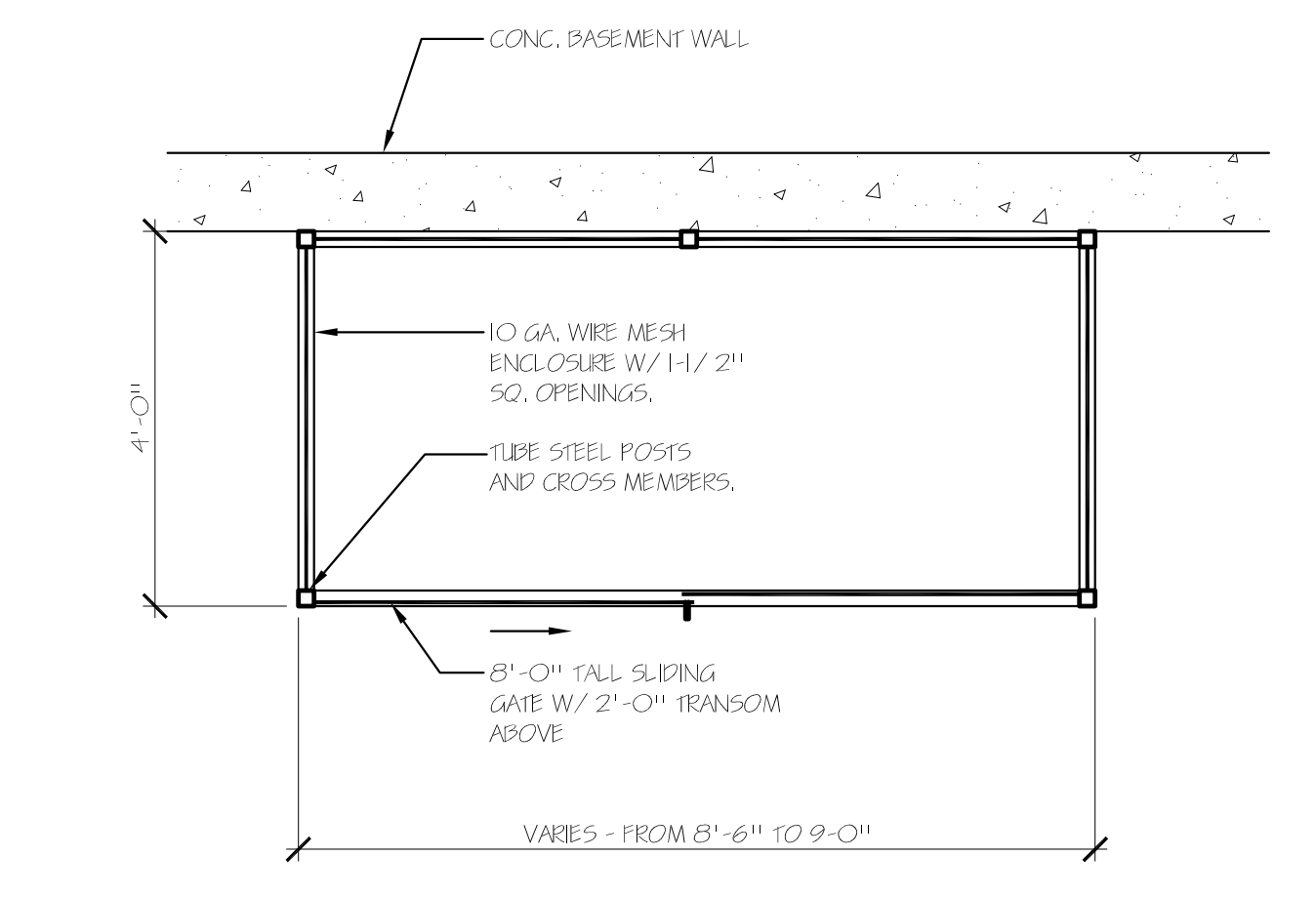
8 TYPICAL SUNSHADE
1/2"=1'-0"



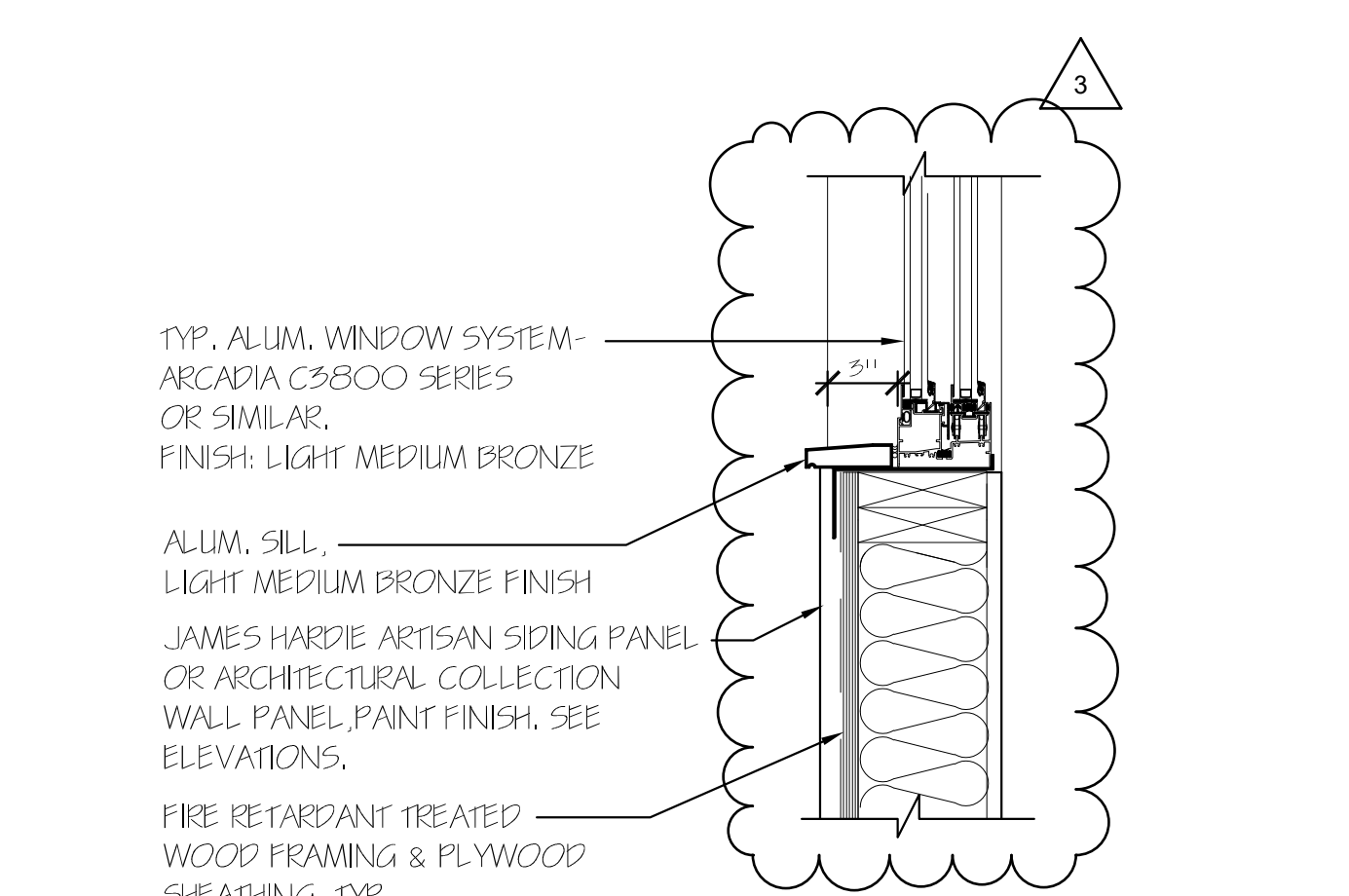
5 TYPICAL PRIVATE PATIO TRELLIS
1/2"=1'-0"



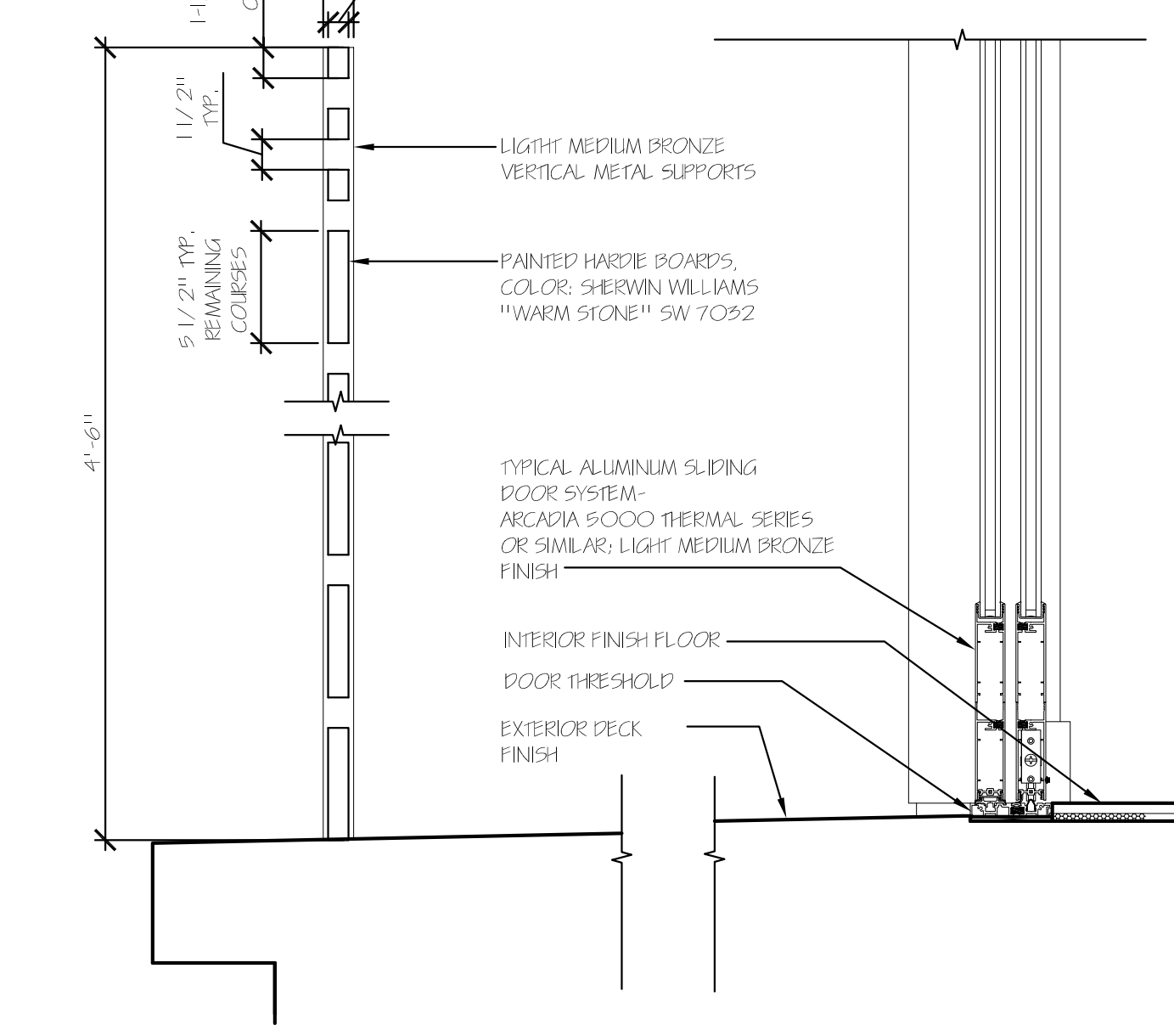
2 TYPICAL TRELLIS @ FIFTH FLOOR UNITS
1/2"=1'-0"



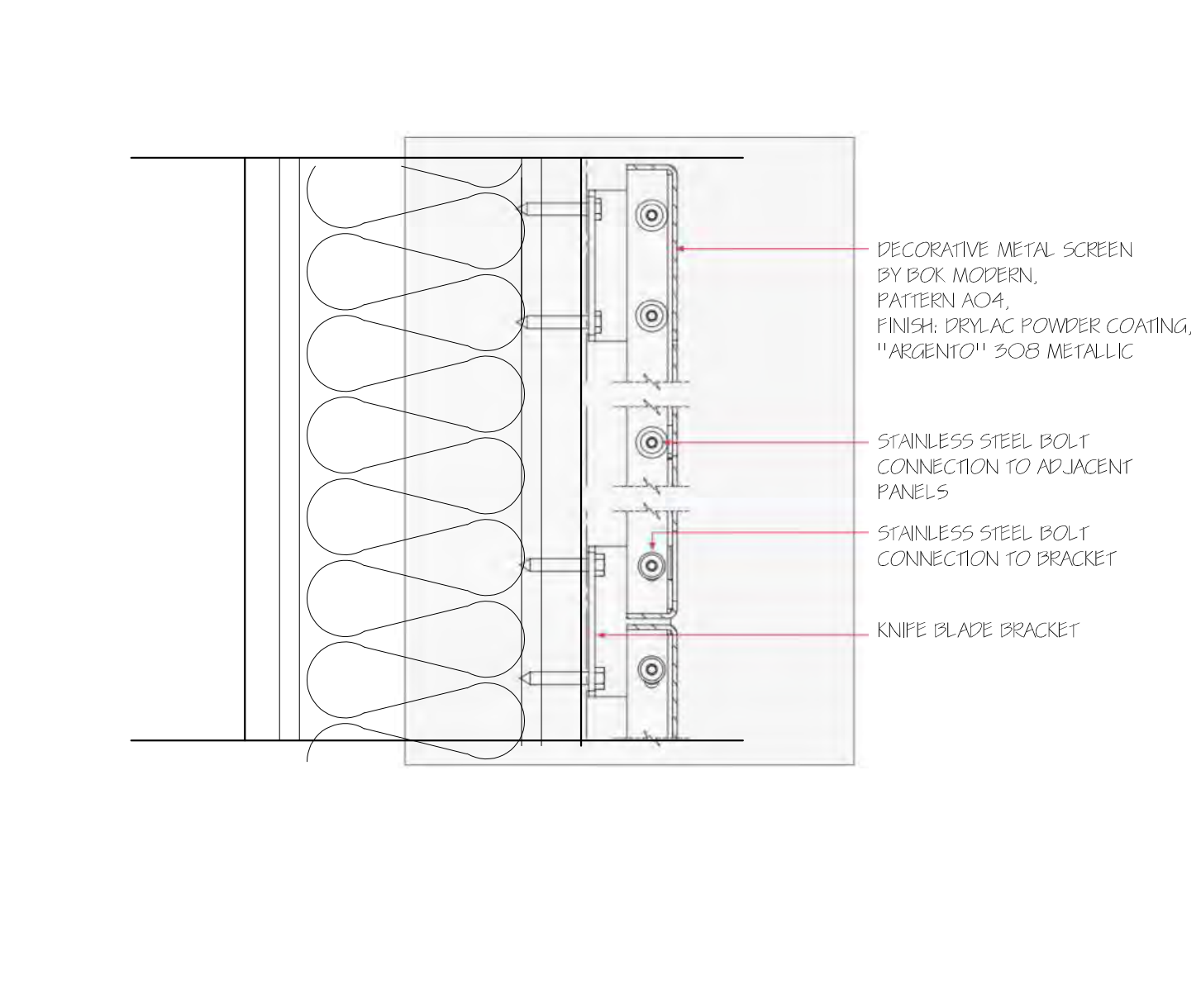
10 BULK STORAGE ENCLOSURE
1/2"=1'-0"



7 TYP. WINDOW SILL
1/2"=1'-0"



4 TYPICAL PRIVATE PATIO DOOR SILL & GUARDRAIL
1/2"=1'-0"



1 DECORATIVE METAL WALL SCREEN
3/4"=1'-0"

REVISIONS	DATE
FORMAL SUBMITTAL #2	03/04/2022
FORMAL SUBMITTAL #3	10/28/2022

These plans are copyrighted and are subject to copyright protection as an architectural work under sec. 102 of the Copyright Act, 17 U.S.C. as amended December 1990 and known as Architectural Works Copyright Protection Act of 1990. The protection includes but is not limited to the overall form as well as the arrangement and composition of colors and elements of the design. Under such protection, unauthorized use or alteration of these plans, work or project represented, can apply results in the cessation of construction or building being erected, monetary compensation to Stoeker and Northway Architects, Inc.



4633 Old Ironsides Dr., Ste. 130
Santa Clara, CA 95054
650.965.3500
www.stoekernorthway.com


Rich Avenue Condominiums
918 Rich Avenue
Mountain View, CA 94040

SHEET TITLE
CONCEPTUAL DETAILS
SCALE
AS SHOWN
DRAWN BY
JOB NO.
20103
DATE
03/03/2023
SHEET

A38

WALL PANELS

JAMES HARDIE ARCHITECTURAL COLLECTION
 FINE SAND GROOVED WITH REVEALS AS SHOWN ON DRAWINGS
 PAINT COLOR:
 SHERWIN WILLIAMS "ANALYTICAL GRAY" SW7051 (1ST THROUGH
 4TH FLOORS)
 SHERWIN WILLIAMS "EGRET WHITE" SW7570 (5TH FLOOR)




SIDING & SLAT ELEMENTS

1x1-1/2" BOARDS
 W/1-1/2" GAPS



1x5-1/2" BOARDS
 W/1-3/4"+/- GAPS



HORIZONTAL SIDING



HORIZONTAL SLAT GUARDRAILS

JAMES HARDIE BOARDS, PRIMED FOR PAINT

PRIMED FOR PAINT

James Hardie's primed for paint collection gives you the power to choose paint for your home's exterior. It's primed, it's ready for field painting. It's a durable, high-performance canvas.



AVAILABLE SIZES	
THICKNESS:	1"
LENGTH:	144" boards
WIDTHS:	3.5" 11.25"
	5.5" 7.25"
	9.25"

SW 7570
Egret White
 Interior / Exterior
 Location Number: 255-C4

SW 7051
Analytical Gray
 Interior / Exterior
 Location Number: 246-C2



HORIZONTAL SIDING

JAMES HARDIE ARTISAN SHIPLAP SIDING
 9" EXPOSURE
 PAINT COLOR: SHERWIN WILLIAMS "WARM STONE" SW7032



SW 7032
Warm Stone
 Interior / Exterior
 Location Number: 243-C5

SIDING PAINT COLOR
 SHERWIN WILLIAMS
 DORIAN GRAY SW 7017


ALUMINUM WINDOWS AND DOORS
 ARCADIA 5000 SERIES DOORS OR SIMILAR
 ARCADIA C3800 SERIES WINDOWS OR SIMILAR
 FINISH:
 LIGHT MEDIUM BRONZE



METAL TRELLIS MEMBERS AND HORIZONTAL SHADING FINS/CANOPIES
 POWDER COAT FINISH
 MEDIUM BRONZE METALLIC




METAL RAILING AND WALL SCREEN:
 BOK MODERN A04 PATTERN



BOK MODERN FINISH:
 DRYLAC POWDER COATING
 ARGENTO 308 METALLIC

LIGHT FIXTURES

EXTERIOR WALL MOUNTED LIGHT FIXTURE
 PERFORMANCE LIGHTING "MIMIK 10 FLAT"
 COLOR: ANTHRACITE GRAY



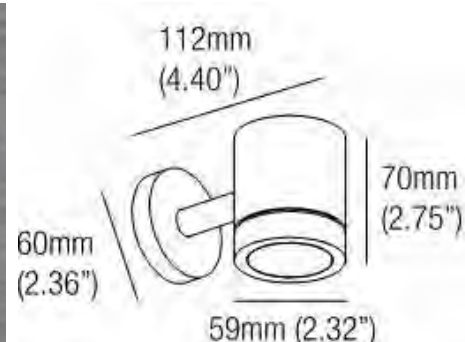
RECESSED WALL LIGHT
 WE-EF LIGHTING
 ST-1279 LED
 FINISH: GRAY METALLIC



POLE MOUNTED
 SITE LIGHTING
 WE-EF LIGHTING
 VFL530 LED
 FINISH: GRAY METALLIC



FIFTH FLOOR PATH LIGHTING ON TRELLIS
 FLEXALIGHT KELLERS ST SERIES



REVISIONS	DATE
FORMAL SUBMITTAL #2	03/04/2022
FORMAL SUBMITTAL #3	10/28/2022

These plans are copyrighted and are subject to copyright protection as an architectural work under sec. 114 of the Copyright Act, 17 U.S.C. as amended December 1990 and known as Architectural Works Copyright Protection Act of 1990. The protection includes but is not limited to the overall form as well as the arrangement and composition of spaces and elements of the design. Under such protection, unauthorized use or alteration of these plans, work or project represented, can apply, result in the cessation of construction or building being erected, monetary compensation to Steecker and Northway Architects, Inc.



4633 Old Ironsides Dr., Ste. 130
 Santa Clara, CA 95054
 650.965.3500
 www.steckerandnorthway.com

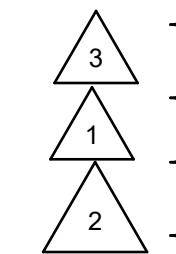
Rich Avenue Condominiums
 918 Rich Avenue
 Mountain View, CA 94040

SHEET TITLE
**MATERIALS
 PALETTE**

SCALE
AS SHOWN
 DRAWN BY

JOB NO.
 20103
 DATE
 03/03/2023
 SHEET

A41




SITE CONTEXT AND EXISTING SITE CONDITIONS



Land Use Entitlements
 Land Planning
 Landscape Architecture
 Civil Engineering
 Utility Design
 Land Surveying
 Stormwater Compliance

1570 Oakland Road (408) 487-2200
 San Jose, CA 95131 HMHca.com



VIEW 1



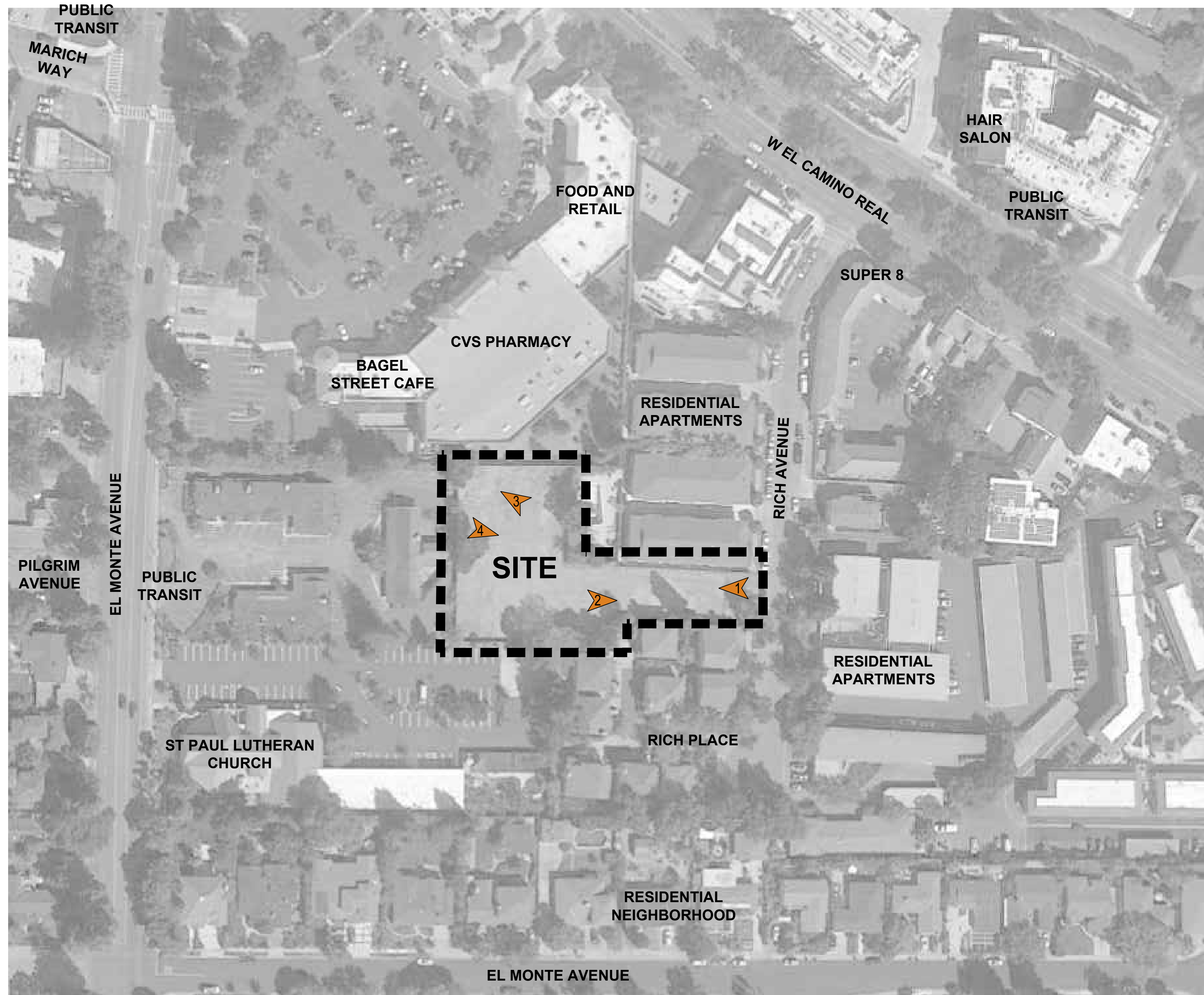
VIEW 2



VIEW 3



VIEW 4



SITE CONTEXT
 N.T.S.

ARDENVIEW HOMES
 918 RICH AVENUE
 MOUNTAIN VIEW, CA 94040

5/4/22	3RD CITY SUBMITTAL
10/28/22	4TH CITY SUBMITTAL
2/24/23	5TH CITY SUBMITTAL

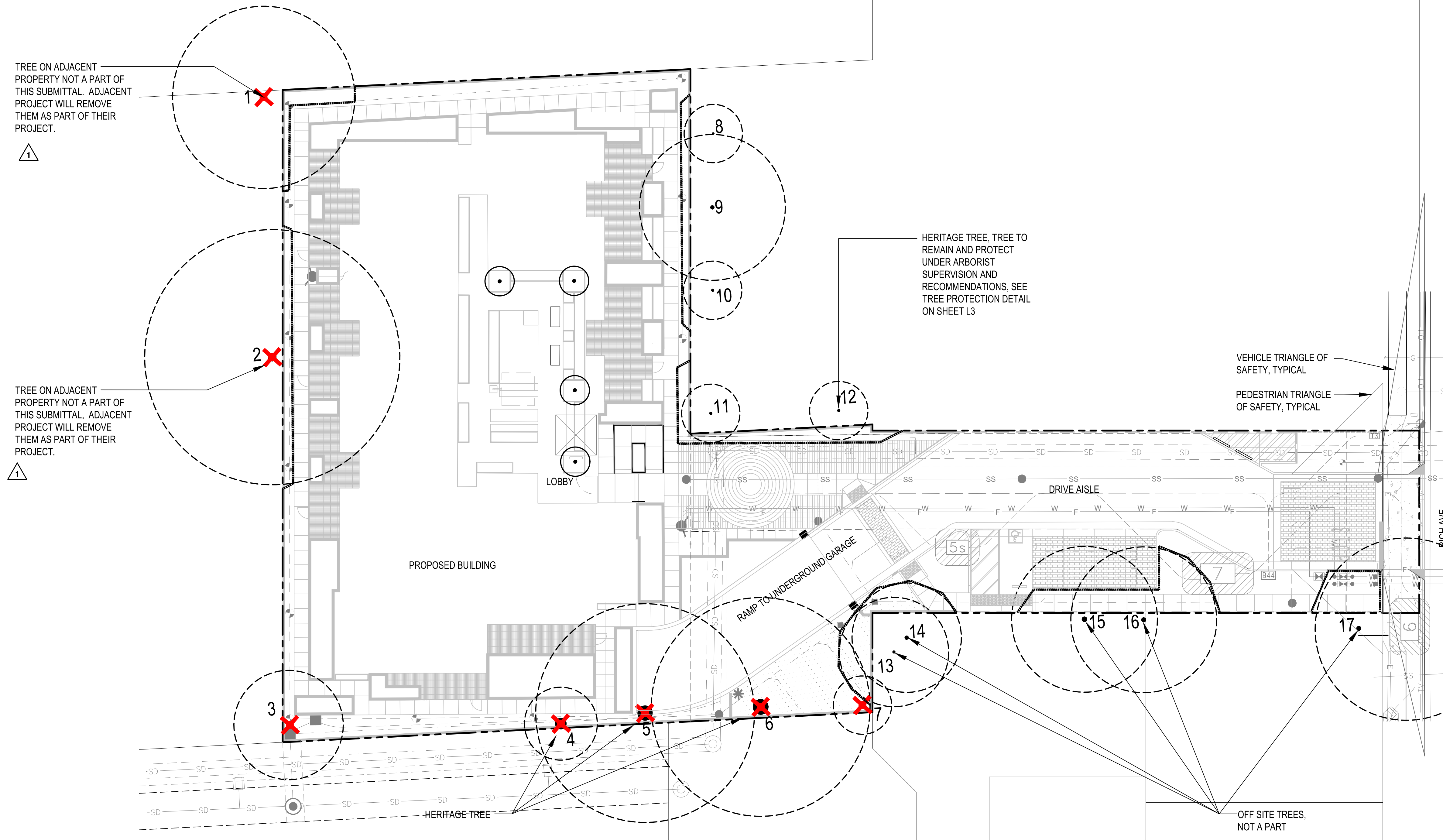
NO	DATE	DESCRIPTION

PROJECT NO: 5817.00
 CAD DWG FILE: L0-L3 581700CL DWG
 DESIGNED BY: KM, BG
 DRAWN BY: SS
 CHECKED BY: BG
 DATE: FEBRUARY 28, 2023
 SCALE: NOT TO SCALE
 © HMH

SITE CONTEXT AND EXISTING SITE CONDITIONS

L1

TREE PROTECTION AND MITIGATION PLAN



TREE REMOVAL TABLE			
DESCRIPTION	DIAMETER	QTY	SPECIES
TOTAL NUMBER OF NON-HERITAGE TREES TO BE REMOVED	DBH < 12"	1	PER ARBORIST REPORT
TOTAL NUMBER OF HERITAGE TREES TO BE REMOVED	DBH > 12"	4	PER TREE INVENTORY

TREE PROTECTION LEGEND	
DESCRIPTION	SYMBOL
TREE TO BE REMOVED	✗ #
TREE TO REMAIN / PROTECT	• #

TREE SUMMARY	
TREES TO BE REMOVED / MITIGATED	5
TREES TO REMAIN	0
TOTAL EXISTING TREES ON SITE	5

TREE MITIGATION SUMMARY TABLE		
TOTAL TREES REQUIRED TO MEET MITIGATION REQUIREMENTS	QUANTITY	SIZE
TOTAL PROPOSED TREES (NOT INCLUDING STREET TREES)	49	24" BOX

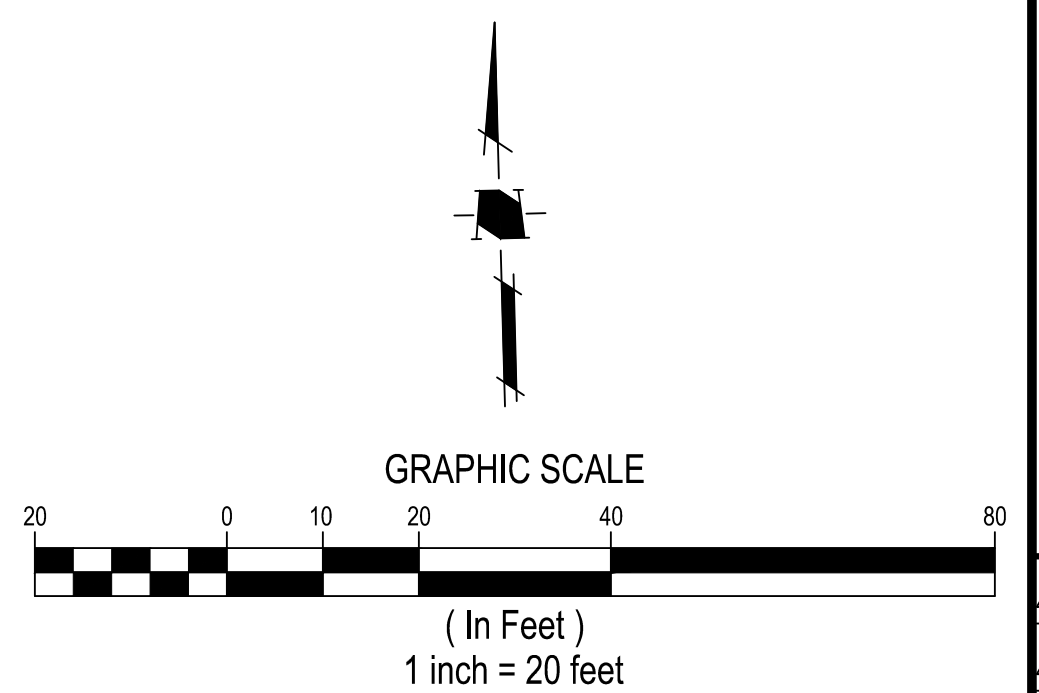
NOTES:

- SEE ONSITE ARBORIST REPORT BY WILLIAM SOWA ISA CERTIFIED ARBORIST #WE-12270A DATED: MAY 3, 2022 AND OFFSITE ARBORIST REPORT BY WILLIAM SOWA ISA CERTIFIED ARBORIST #WE-12270A DATED: JANUARY 17, 2023.
- SEE TREE PROTECTION DETAIL ON SHEET L3.
- TREE REPLACEMENTS WILL NEED TO MET A 2:1 RATIO FOR HERITAGE TREES.

Land Use Entitlements
Land Planning
Landscape Architecture
Civil Engineering
Utility Design
Land Surveying
Stormwater Compliance

1570 Oakland Road (408) 487-2200
San Jose, CA 95131 HWHca.com

ARDENVIEW HOMES
918 RICH AVENUE
MOUNTAIN VIEW, CA 94040



SECTION I
SITE PREPARATION: ALL EXISTING TREES SHALL BE FENCED OFF WITHIN, AT OR OUTSIDE THE DRIP LINE (FOLIAR SPREAD) OF THE TREE USING THE FOLLOWING FORMULA: TWELVE INCHES IN DISTANCE FROM THE TRUNK FOR EVERY INCH IN TRUNK DIAMETER, MEASURED 2.0 FEET ABOVE THE AVERAGE GROUND LEVEL. EXAMPLE: A 24 INCH DIAMETER TREE WOULD HAVE A FENCE ERECTED 24 FEET FROM THE BASE OF THE TREE (24 X 12 = 288 / 12 = 24). THE FENCE SHOULD BE A MINIMUM OF SIX FEET HIGH, MADE OF WIRE WITH STEEL STAKES, SUCH AS CYCLONE FENCING. IF THE FENCE IS WITHIN THE DRIP LINE OF THE TREES, EVERY ATTEMPT SHOULD BE MADE TO RELOCATE THE FENCE OUTSIDE THE DRIP LINE OF THE TREE. IF NOT POSSIBLE, THE TREE SHALL BE PRUNED TO REDUCE THE CHANCE OF LIMB BREAKAGE FROM CONSTRUCTION EQUIPMENT ENCRDACHING WITHIN THE DRIP LINE. ALL CONTRACTORS, SUBCONTRACTORS AND OTHER PERSONNEL SHALL BE WARNED THAT ENCRDACHMENT WITHIN THE FENCED AREA IS FORBIDDEN WITHOUT THE CONSENT OF THE CERTIFIED ARBORIST ON THE JOB. THIS INCLUDES, BUT IS NOT LIMITED TO, STORAGE OF LUMBER AND OTHER MATERIALS, DISPOSAL OF PAINTS, SOLVENTS OR OTHER NOXIOUS MATERIALS, PARKED CARS, GRADING EQUIPMENT OR OTHER HEAVY EQUIPMENT. PENALTIES, BASED ON THE COST OF REMEDIAL REPAIRS AND THE EVALUATION GUIDE PUBLISHED BY THE INTERNATIONAL SOCIETY OF ARBORICULTURE, SHALL BE ASSESSED FOR DAMAGES TO THE TREES.

SECTION II
GRADING/EXCAVATING: ALL GRADING PLANS THAT SPECIFY GRADING WITHIN THE DRIP LINE OF ANY TREE, OR WITHIN THE DISTANCE FROM THE TRUNK AS OUTLINED IN SECTION I WHEN SAID DISTANCE IS OUTSIDE THE DRIP LINE, SHALL FIRST BE REVIEWED BY THE CERTIFIED ARBORIST. PROVISIONS FOR AERATION, DRAINAGE, PRUNING, TUNNELING BENEATH ROOTS, ROOT PRUNING OR OTHER NECESSARY ACTIONS TO PROTECT THE TREES SHALL BE OUTLINED BY THE ARBORIST. IF TRENCHING IS NECESSARY WITHIN THE AREA AS DESCRIBED ABOVE, SAID TRENCHING SHALL BE UNDERTAKEN BY HAND LABOR. ALL ROOTS 2 INCHES OR LARGER SHALL BE TUNNELED UNDER AND OTHER ROOTS SHALL BE CUT SMOOTHLY TO THE TRUNK SIDE OF THE TRENCH. THE TRUNK SIDE SHOULD BE DRAPED IMMEDIATELY WITH TWO LAYERS OF UNTREATED BURLAP TO A DEPTH OF 3 FEET FROM THE SURFACE. THE BURLAP SHALL BE SOAKED NIGHTLY AND LEFT IN PLACE UNTIL THE TRENCH IS BACK FILLED TO THE ORIGINAL LEVEL. THE ARBORIST SHALL EXAMINE THE TRENCH PRIOR TO BACK FILLING TO ASCERTAIN THE NUMBER AND SIZE OF ROOTS CUT, SO AS TO SUGGEST THE NECESSARY REMEDIAL REPAIRS.

SECTION III
REMEDIAL REPAIRS: THE ARBORIST ON THE JOB SHALL HAVE THE RESPONSIBILITY OF OBSERVING ALL ONGOING ACTIVITIES THAT MAY AFFECT THE TREES, AND PRESCRIBING NECESSARY REMEDIAL WORK TO INSURE THE HEALTH AND STABILITY OF SAID TREES. THIS INCLUDES, BUT IS NOT LIMITED TO, ALL ARBORIST ACTIVITIES BROUGHT OUT IN SECTIONS I AND II. IN ADDITION, PRUNING SHALL BE PRESCRIBED AS NECESSARY AND FOLLOW THE STANDARDS OUTLINED IN ANSI A300 PART1. FERTILIZING, AERATION, IRRIGATION, PEST CONTROL AND OTHER ACTIVITIES SHALL BE PRESCRIBED ACCORDING TO THE TREE NEEDS, LOCAL SITE REQUIREMENTS, AND STATE AGRICULTURAL PEST CONTROL LAWS. ALL SPECIFICATIONS SHALL BE IN WRITING. FOR PEST CONTROL OPERATIONS, CONSULT THE LOCAL COUNTY AGRICULTURAL COMMISSIONERS OFFICE FOR INDIVIDUALS LICENSED AS PEST CONTROL ADVISORS OR PEST CONTROL OPERATORS.

SECTION IV
FINAL INSPECTION: UPON COMPLETION OF THE PROJECT, THE ARBORIST SHALL REVIEW ALL WORK UNDERTAKEN THAT MAY IMPACT THE EXISTING TREES. SPECIAL ATTENTION SHALL BE GIVEN TO CUTS AND FILLS, COMPACTING, DRAINAGE, PRUNING AND FUTURE REMEDIAL WORK. THE ARBORIST SHOULD SUBMIT A FINAL REPORT IN WRITING OUTLINING THE ONGOING REMEDIAL CARE FOLLOWING THE FINAL INSPECTION.

TREE #	BOTANICAL NAME	COMMON NAME	CANOPY (FEET)	DBH (INCHES)	CIRCUMFERENCE (INCHES)	HERITAGE TREE	HEALTH	PRESERVATION SUITABILITY	NOTES	REMAIN / REMOVE	ONSITE / OFFSITE
1	<i>Quercus agrifolia</i>	Coast Live Oak	24	22.0	69	YES	3	Moderate	CDB, SD, IB, CD	REMOVE (WITH ADJACENT PROJECT)	OFFSITE/NOT A PART
2	<i>Quercus agrifolia</i>	Coast Live Oak	40	26.5	83	YES	3	Moderate	CDB, SD, SEVERE LN	REMOVE (WITH ADJACENT PROJECT)	OFFSITE/NOT A PART
3	<i>Ulmus parvifolia</i>	Chinese Elm	16	13.0	41	NO	2	Poor	MULTI-TRUNK, VOLUNTEER	REMOVE	ONSITE
4	<i>Quercus agrifolia</i>	Coast Live Oak	24	36.0	113	YES	3	Poor	CD, SD, CDB	REMOVE	ONSITE
5	<i>Quercus agrifolia</i>	Coast Live Oak	32	57.0	179	YES	2	Poor	MULTI-TRUNK, CD, SD, CDB	REMOVE	ONSITE
6	<i>Quercus agrifolia</i>	Coast Live Oak	32	50.0	157	YES	2	Poor	MULTI-TRUNK, CD, SD, CDB	REMOVE	ONSITE
7	<i>Platanus x hispanica</i>	London Plane Tree	8	4.0	13	NO	3	Moderate		REMOVE	ONSITE
8	<i>Syzygium paniculatum</i>	Brush Cherry	12	6.0	19	NO	2	Moderate	OFFSITE	REMAIN	OFFSITE/NOT A PART
9	<i>Magnolia grandiflora</i>	Southern Magnolia	20	12.0	38	NO	3	Moderate	OFFSITE	REMAIN	OFFSITE/NOT A PART
10	<i>Syzygium paniculatum</i>	Brush Cherry	12	8.0	25	NO	3	Moderate	OFFSITE	REMAIN	OFFSITE/NOT A PART
11	<i>Pyrus calleryana</i>	Callery Pear	15	8.0	25	NO	2	Poor	OFFSITE	REMAIN	OFFSITE/NOT A PART
12	<i>Eriobotrya deflexa</i>	Bronze Loquat	18	7.0	22	NO	4	Good	OFFSITE	REMAIN	OFFSITE/NOT A PART
13	<i>Sequoia sempervirens</i>	Coast Redwood	15	8.0	25	YES	4	Good	OFFSITE	REMAIN	OFFSITE/NOT A PART
14	<i>Sequoia sempervirens</i>	Coast Redwood	17	12.0	38	YES	4	Good	OFFSITE	REMAIN	OFFSITE/NOT A PART
15	<i>Sequoia sempervirens</i>	Coast Redwood	20	16.0	50	YES	4	Good	OFFSITE	REMAIN	OFFSITE/NOT A PART
16	<i>Sequoia sempervirens</i>	Coast Redwood	22	14.0	44	YES	4	Good	OFFSITE	REMAIN	OFFSITE/NOT A PART
17	<i>Ulmus parvifolia</i>	Chinese Elm	26	13.0	41	NO	2	Moderate	OFFSITE	REMAIN	OFFSITE/NOT A PART

NO	DATE	DESCRIPTION
5/4/22		3RD CITY SUBMITTAL
10/28/22		4TH CITY SUBMITTAL
2/24/23		5TH CITY SUBMITTAL

PROJECT NO: 5817.00
CAD DWG FILE: L0-L3 581700CL.DWG
DESIGNED BY: KM, BG
DRAWN BY: JH, SS
CHECKED BY: BG
DATE: FEBRUARY 28, 2023
SCALE: 1" = 20"

© HMH

TREE PROTECTION AND MITIGATION PLAN

L2

S:\PROJECTS\5817\00\PLANNING\L3 581700CL.DWG

PLOTTED: 2/28/2023 3:24 PM

LANDSCAPE PLAN

THE ON-GRADE LANDSCAPE PROVIDES AREAS WITH OPEN SPACE RECREATION THAT UTILIZE LUSH, DROUGHT TOLERANT PLANTING AND LARGE TREES THAT BORDER THE SITE.

ENLARGED EXCLUSIVE USE PRIVATE PATIOS BRINGS OPPORTUNITY FOR OUTDOOR DINING AND LOUNGE ROOMS FOR THE RESIDENTS, ADDING TO THEIR LIVABLE SPACE.

THE ROOF DECK AMENITY SPACE OFFERS AREA FOR LOUNGING AND DINING, ENCLOSED IN THE COMFORT OF LUSH RAISED PLANTERS.

ENLARGEMENTS

- A** ENTRY PLAZA AND EVA [L6]
- B** ENTRY WAY [L7]
- C** 5TH FLOOR ROOF DECK [L5]
- D** GROUND FLOOR NORTH [L8]
- E** GROUND FLOOR SOUTH [L9]




A ENTRY PLAZA



B ENTRY WAY



C 5TH FLOOR ROOF DECK



D GROUND FLOOR NORTH



E GROUND FLOOR SOUTH

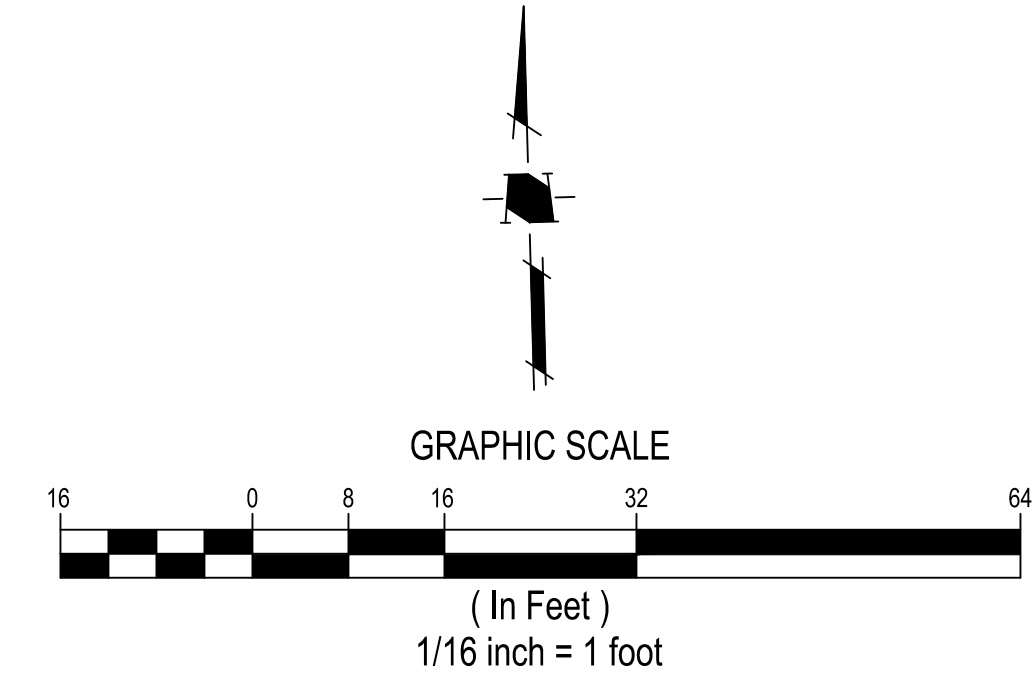
HMH
 Land Use Entitlements
 Land Planning
 Landscape Architecture
 Civil Engineering
 Utility Design
 Land Surveying
 Stormwater Compliance

1570 Oakland Road (408) 487-2200
 San Jose, CA 95131 HMHca.com

LICENSED LANDSCAPE ARCHITECT
 BRIAN JOEL GIBBY
 NO. 5292
 Expires 3/31/23
 Renewed Date
 State of CALIFORNIA

ARDENVIEW HOMES 918 RICH AVENUE MOUNTAIN VIEW, CA 94040

5/4/22	3RD CITY SUBMITTAL	
10/28/22	4TH CITY SUBMITTAL	
2/24/23	5TH CITY SUBMITTAL	
NO	DATE	DESCRIPTION
PROJECT NO:	5817.00	
CAD DWG FILE:	L4-L9 581700CL.DWG	
DESIGNED BY:	KM, BG	
DRAWN BY:	KM	
CHECKED BY:	BG	
DATE:	February 24, 2023	
SCALE:	1/16" = 1'-0"	
©	HMH	



S:\PROJECTS\581700\LANDSCAPE\PLANNING\L4-L9 581700CL.DWG

PLOTTED: 2/23/2023 8:31 PM

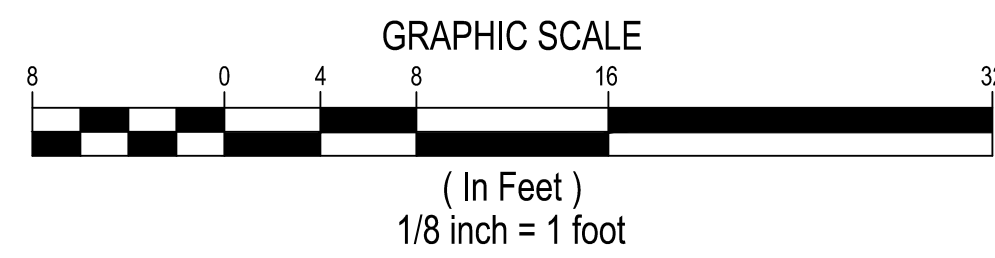
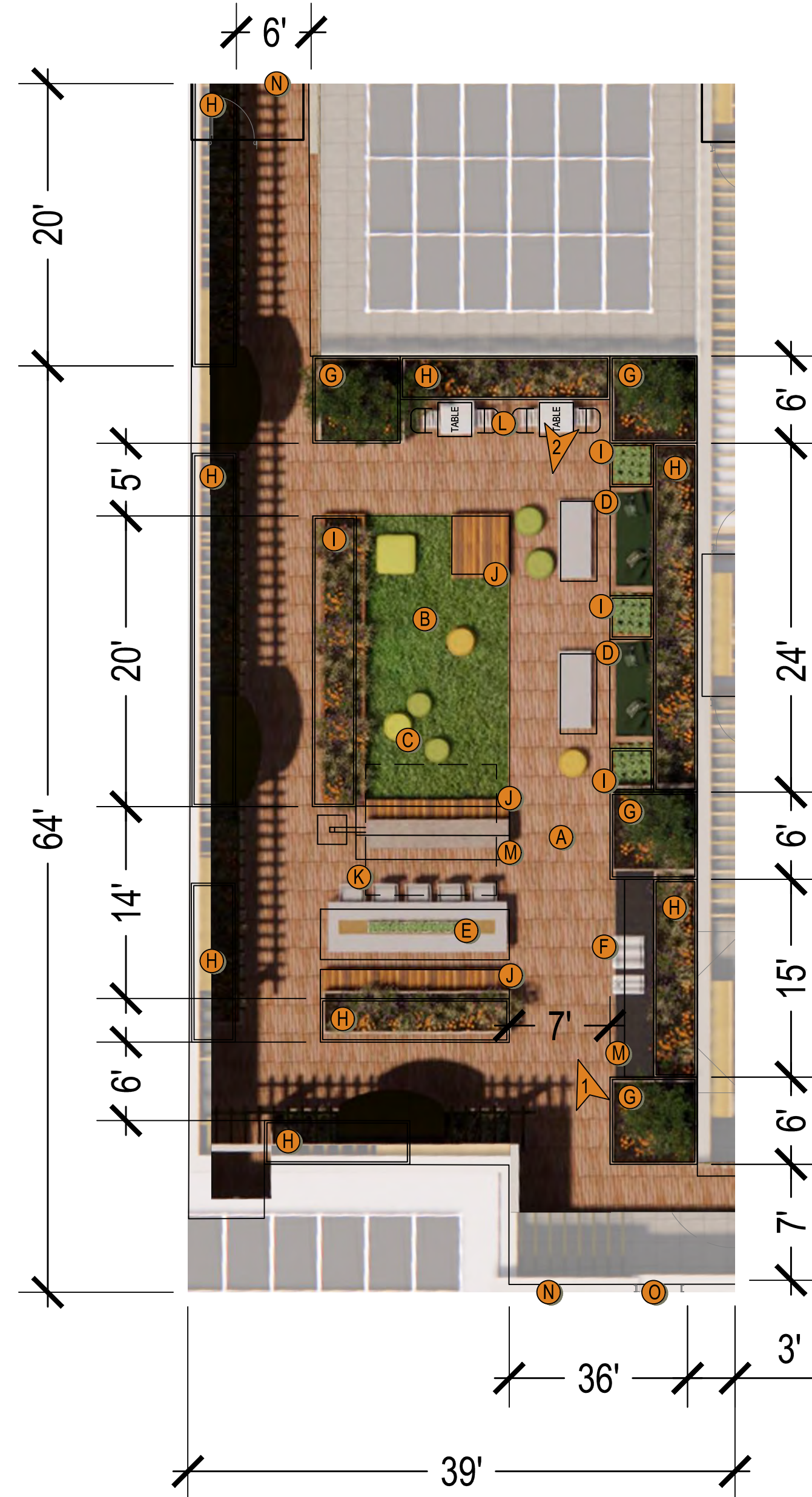
5TH FLOOR ROOF DECK

THE ROOF DECK COMMON USABLE OPEN SPACE OFFERS BOTH LOUNGE AND DINING AREAS ENCLOSED WITHIN LUSH, TIERED PLANTERS. THE 200+ SQUARE FEET OF SYNTHETIC TURF WITH PLAYFUL, MOVEABLE SEATING ACTS AS A FLEXIBLE ACTIVITY SPACE WITH VARIOUS MEDIUMS OF SEATING ALL AROUND. THE DINING AREA IS EQUIPPED WITH AN ELECTRIC BBQ, MULTIPLE COOKING PREP SURFACES, AND A LARGE DINING TABLE. FOR HOT AND SUNNY DAYS, A CENTRAL, ADJUSTABLE UMBRELLA IS ABLE TO CAST SHADE IN EITHER AREA OF THE ROOF DECK.

SQUARE FEET: 2,260'

LEGEND

- A STRUCTURAL WOOD TILES [A/L12]
- B SYNTHETIC TURF [G/L11]
- C PLAY SEATING POUFFE [F/L11]
- D LOUNGE SOFA [D/L11]
- E DINING TABLE SET [A/L14]
- F ELECTRIC GRILL [F/L10]
- G 42" RAISED FIBERGLASS PLANTER [B/L13]
- H 36" RAISED FIBERGLASS PLANTER [B/L13]
- I 18" RAISED FIBERGLASS PLANTER [B/L13]
- J TOPPED WOOD CUBE [A/L11]
- K WEIGHTED PATIO UMBRELLA [B/L11]
- L BISTRO TABLE SET [D/L13]
- M KITCHEN COUNTER [E/L11]
- N STAIRWELL ACCESS PER ARCHITECT
- O ELEVATOR ACCESS PER ARCHITECT



MEDITERRANEAN STYLE PLANTING MIXED WITH CALIFORNIA NATIVES FOR A COLORFUL DROUGHT TOLERANT PLANTING SCHEME




PERSPECTIVE 1

THE ROOF TOP LOUNGE AREAS ARE DESIGNED WITH THE INTENT TO OFFER SEATING OPTIONS FOR INTIMATE GATHERINGS WHILE SIMULTANEOUSLY CONNECTING TO THE OPEN ACTIVE SYNTHETIC TURF SPACE. FAMILY AND FRIENDS CAN HANG OUT IN THE COMFORTABLE SOFAS UNDER THE TREES, WHILE ALSO ENJOYING ACTIVITIES AND GAMES ON THE OPEN FLEX SPACE. THE PLANTING BUFFER AROUND THE PERIMETER UTILIZES LUSH PLANTING WITHIN VARYING PLANTER HEIGHTS AND SIZES, CREATING A NATURALISTIC ATMOSPHERE.




PERSPECTIVE 2

THE OPEN DESIGN EFFORTLESSLY COMBINES MULTIPLE USE AREAS INTO ONE SPACE WITH A LARGE PATIO UMBRELLA THAT ANCHORS THE DINING AREA. MULTIPLE HEIGHT DECORATIVE PLANTERS WITH TREES AND LUSH PLANTING HELPS DEFINE THE ROOF DECK AND ITS MICRO GATHERING AREAS, WHILE PROVIDING PRIVACY AND SEPARATION BETWEEN THE RESIDENTIAL UNITS AND THE ROOF DECK AMENITY SPACE.



Land Use Entitlements
Land Planning
Landscape Architecture
Civil Engineering
Utility Design
Land Surveying
Stormwater Compliance

1570 Oakland Road (408) 487-2200
San Jose, CA 95131 HMMca.com



ARDENVIEW HOMES
918 RICH AVENUE
MOUNTAIN VIEW, CA 94040

5/4/22	3RD CITY SUBMITTAL
10/28/22	4TH CITY SUBMITTAL
2/24/23	5TH CITY SUBMITTAL

NO	DATE	DESCRIPTION
PROJECT NO:	5817.00	
CAD DWG FILE:	L4-L9 581700CL.DWG	
DESIGNED BY:	KM, BG	
DRAWN BY:	KM	
CHECKED BY:	BG	
DATE:	FEBRUARY 28, 2023	
SCALE:	1/8"=1'-0"	
©	HMM	

5TH FLOOR ROOF DECK

L5

PLANNING SUBMITTAL
NOT FOR CONSTRUCTION

S:\PROJECTS\5817\04\LANDSCAPE\PLANNING\L5-051700CL.DWG

PLOTTED: 2/23/2023 10:29 PM

ENTRY PLAZA AND EMERGENCY VEHICULAR ACCESS

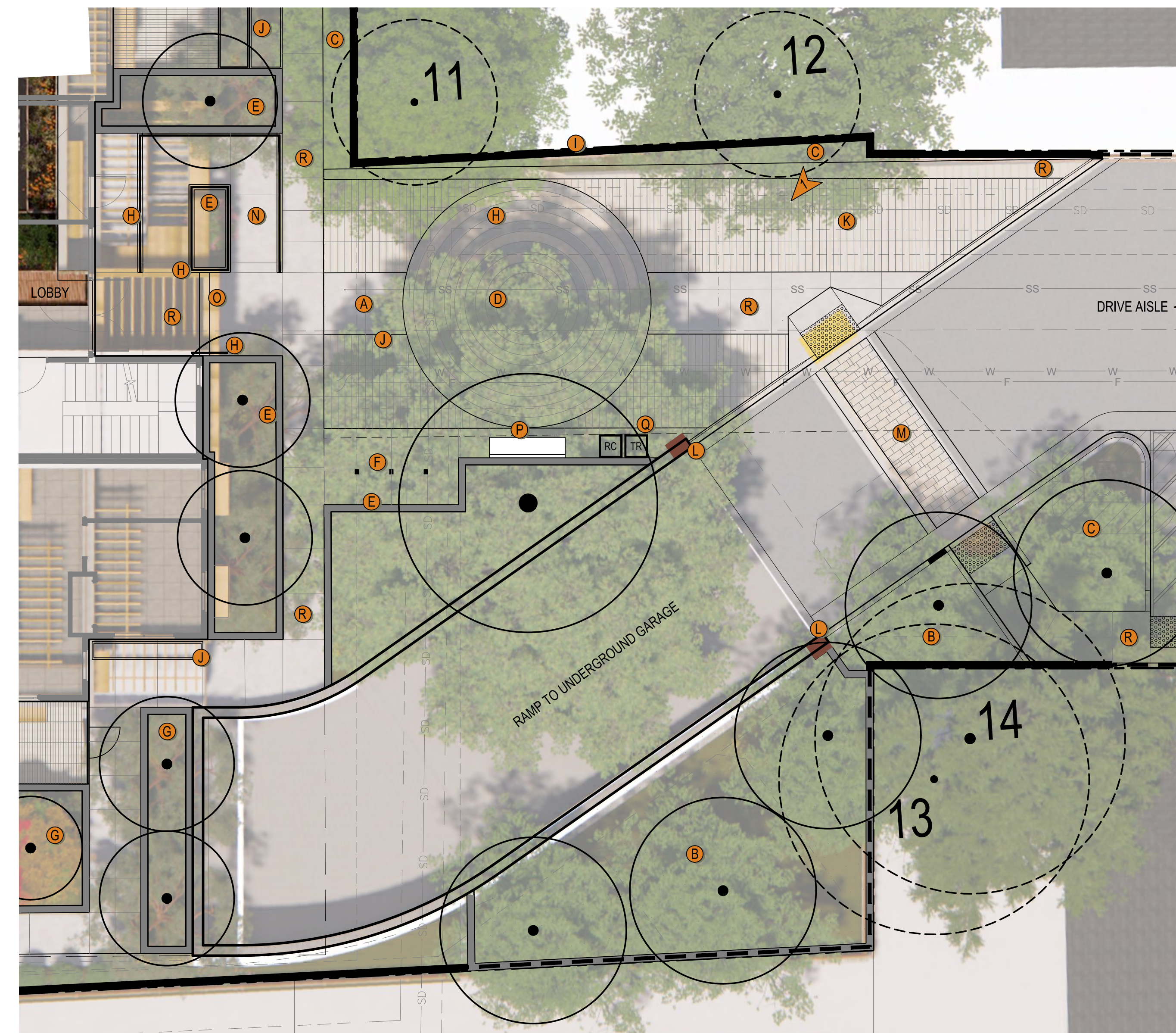
THE DECORATIVE PAVING CROSS-WALK TIES INTO THE LARGE ENTRY PLAZA COMMON USABLE OPEN SPACE WHERE RESIDENTS CAN SPEND TIME OUTDOORS WANDERING THROUGH THE LABYRINTH PAVING OR ENJOYING THE OPEN SPACE SHADED BY NUMEROUS TREES. ALSO FEATURES DECORATIVE LOW WALLS WITH WOODEN BENCHES.

LEGEND

- A EVA PASEO AND ENTRY PLAZA WITH DECORATIVE PAVING [C/L12]
- B BIOTREATMENT PLANTER
- C ON-GRADE PLANTING AREA
- D LABYRINTH PAVING INLAY [E/L12]
- E 42" BOARD FORM PLANTER [B/L10]
- F BIKE RACKS (4 SPACES) [D/L10]
- G CMU PLANTER [A/L10]
- H HANDRAIL [G/L10]
- I 6' HIGH WOOD FENCE ON RETAINING WALL [A/L13]
- J 42"x36"x12" RAISED FIBERGLASS PLANTER [B/L13]
- K LARGE SCALE PERVIOUS PAVERS [C/L12]
- L FRAMING PILASTER [H/L11]
- M IMPERVIOUS DECORATIVE PAVERS [B/L12]
- N RAMP
- O ENTRY STEPS
- P BENCH [C/L11]
- Q TRASH AND RECYCLING RECEPTACLES [E/L10]
- R CONCRETE PAVING [D/L12]



LABYRINTH PAVING



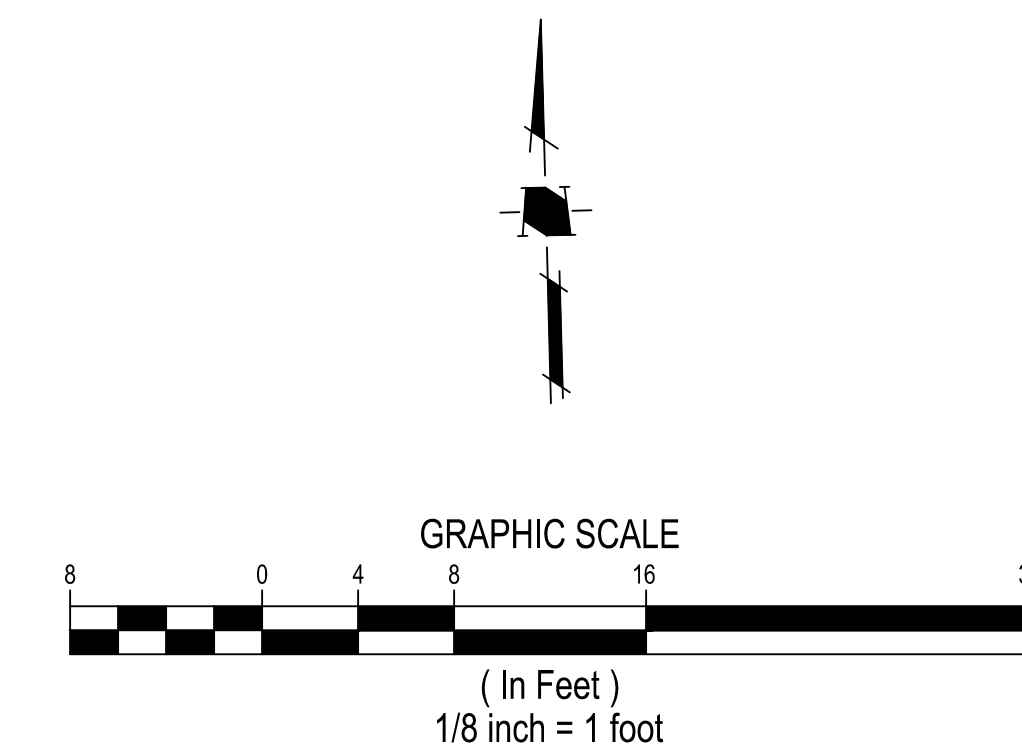
PERSPECTIVE 1

THE OPEN ENTRY PLAZA PROVIDES A GRAND ENTRANCE TO THE BUILDING WHILE ALSO ALLOWING EMERGENCY VEHICLE ACCESS TO THE FRONT OF THE BUILDING. RAISED BOARD FORMED CONCRETE PLANTERS SURROUND THE PLAZA WITH LARGE TREES AND LUSH PLANTING. THE PLAZA'S LARGE LABYRINTH PAVING PROVIDES A SPACE FOR FAMILY AND FRIENDS TO GATHER AND INTERACT ON A PLEASANT DAY.




PERSPECTIVE 2

A DECORATIVE CROSSWALK LEADS INTO THE ENTRY PLAZA, AND FRAMING PILASTERS PROVIDE A GATEWAY INTO THE UNDERGROUND GARAGE.



HMH
 Land Use Entitlements
 Land Planning
 Landscape Architecture
 Civil Engineering
 Utility Design
 Land Surveying
 Stormwater Compliance
 1570 Oakland Road (408) 487-2200
 San Jose, CA 95131 HWHca.com



ARDENVIEW HOMES
 918 RICH AVENUE
 MOUNTAIN VIEW, CA 94040

5/4/22	3RD CITY SUBMITTAL
10/28/22	4TH CITY SUBMITTAL
2/24/23	5TH CITY SUBMITTAL

NO	DATE	DESCRIPTION
		PROJECT NO: 5817.00
		CAD DWG FILE: L4-L9 581700CL.DWG
		DESIGNED BY: KM, BG
		DRAWN BY: KM
		CHECKED BY: BG
		DATE: FEBRUARY 28, 2023
		SCALE: 1/8"=1'-0"
		© HMH

ACTIVE AREA AND EMERGENCY VEHICULAR ACCESS ROAD

L6

PLANNING SUBMITTAL
 NOT FOR CONSTRUCTION

ENTRY WAY

RESIDENTS AND VISITORS ARE WELCOMED BY BEAUTIFUL PLANTING THAT DOUBLES AS SCREENING OF THE TRASH BIN STORAGE AREA. THE VISIBILITY OF THE CROSS WALK IS ENHANCED BY DECORATIVE PAVING.

LEGEND

- A PERVIOUS DECORATIVE PAVERS [B/L12]
- B TRASH BIN STORAGE AREA
- C LARGE SCALE PERVIOUS PAVERS [C/L12]
- D BIOTREATMENT PLANTER
- E CONCRETE PAVING [D/L12]
- F 6' HIGH WOOD FENCE ON RETAINING WALL [A/L13]
- G 3' HIGH WOOD FENCE ON RETAINING WALL [A/L13]
- H IMPERVIOUS DECORATIVE PAVERS [B/L12]
- I ON-GRADE PLANTER
- J 6' HIGH WOOD SCREEN FENCE [B/L13]

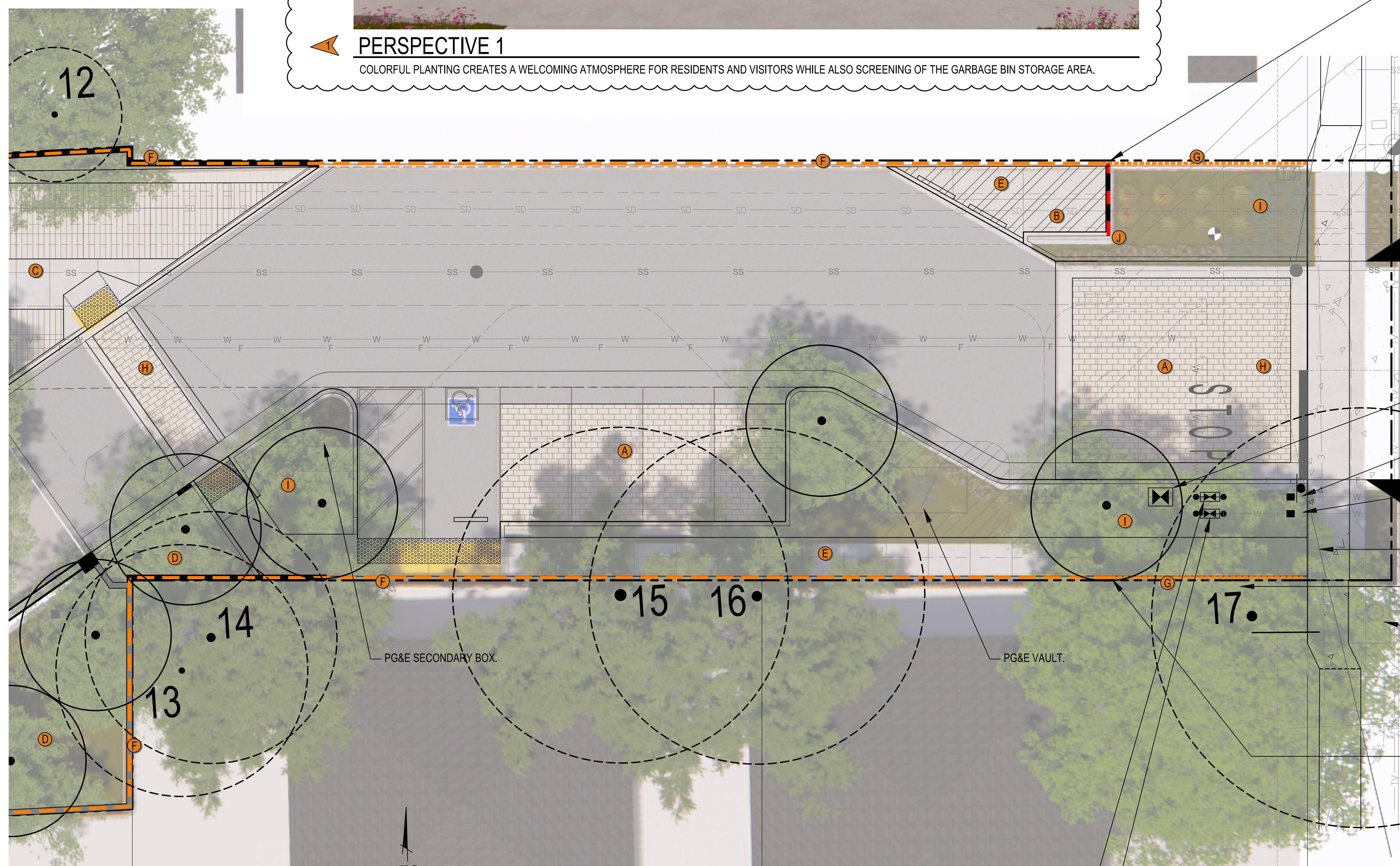


PERSPECTIVE 1

COLORFUL PLANTING CREATES A WELCOMING ATMOSPHERE FOR RESIDENTS AND VISITORS WHILE ALSO SCREENING OF THE GARBAGE BIN STORAGE AREA.



COLORFUL DROUGHT TOLERANT MEDITERRANEAN PLANTING SCHEME


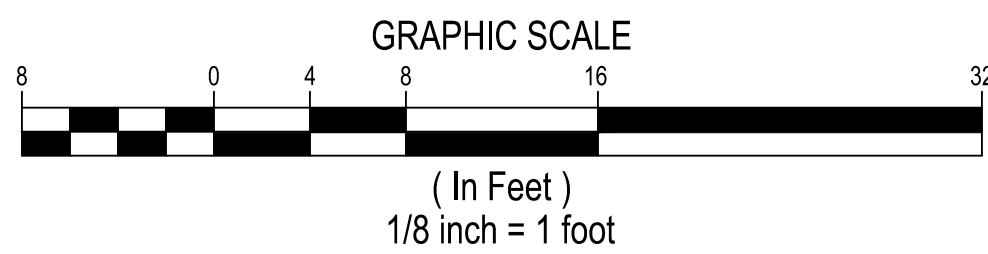


FENCE CHANGES FROM 6' HIGH DOWN TO 3' HIGH AT THIS POINT

- FIRE BACKFLOW. SEE CIVIL ENGINEERS PLANS.
- DOMESTIC WATER METER. SEE CIVIL ENGINEERS PLANS.
- IRRIGATION WATER METER. SEE CIVIL ENGINEERS PLANS.
- VEHICLE TRIANGLE OF SAFETY, TYPICAL
- PEDESTRIAN TRIANGLE OF SAFETY, TYPICAL
- PG&E SPLICE BOX.

FENCE CHANGES FROM 6' HIGH DOWN TO 3' HIGH AT THIS POINT

- DOMESTIC BACKFLOW. SEE CIVIL ENGINEERS PLANS.
- IRRIGATION BACKFLOW. SEE CIVIL ENGINEERS PLANS.



Land Use Entitlements
Land Planning
Landscape Architecture
Civil Engineering
Utility Design
Land Surveying
Stormwater Compliance

1570 Oakland Road (408) 487-2200
San Jose, CA 95131 HWHca.com

ARDENVIEW HOMES
918 RICH AVENUE
MOUNTAIN VIEW, CA 94040

5/4/22	3RD CITY SUBMITTAL	
10/28/22	4TH CITY SUBMITTAL	
2/24/23	5TH CITY SUBMITTAL	
NO	DATE	DESCRIPTION
PROJECT NO:		5817.00
CAD DWG FILE:		L4-L9 581700CL.DWG
DESIGNED BY:		KM, BG
DRAWN BY:		KM
CHECKED BY:		BG
DATE:		FEBRUARY 28, 2023
SCALE:		1/8"=1'-0"
©		HMH

ENTRY WAY

L7

S:\PROJECTS\5817\04\PLANNING\CLD\9181700CL.DWG

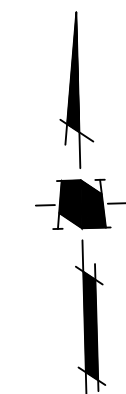
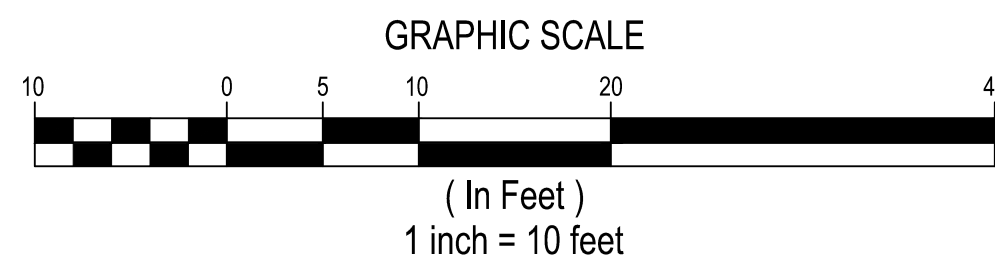
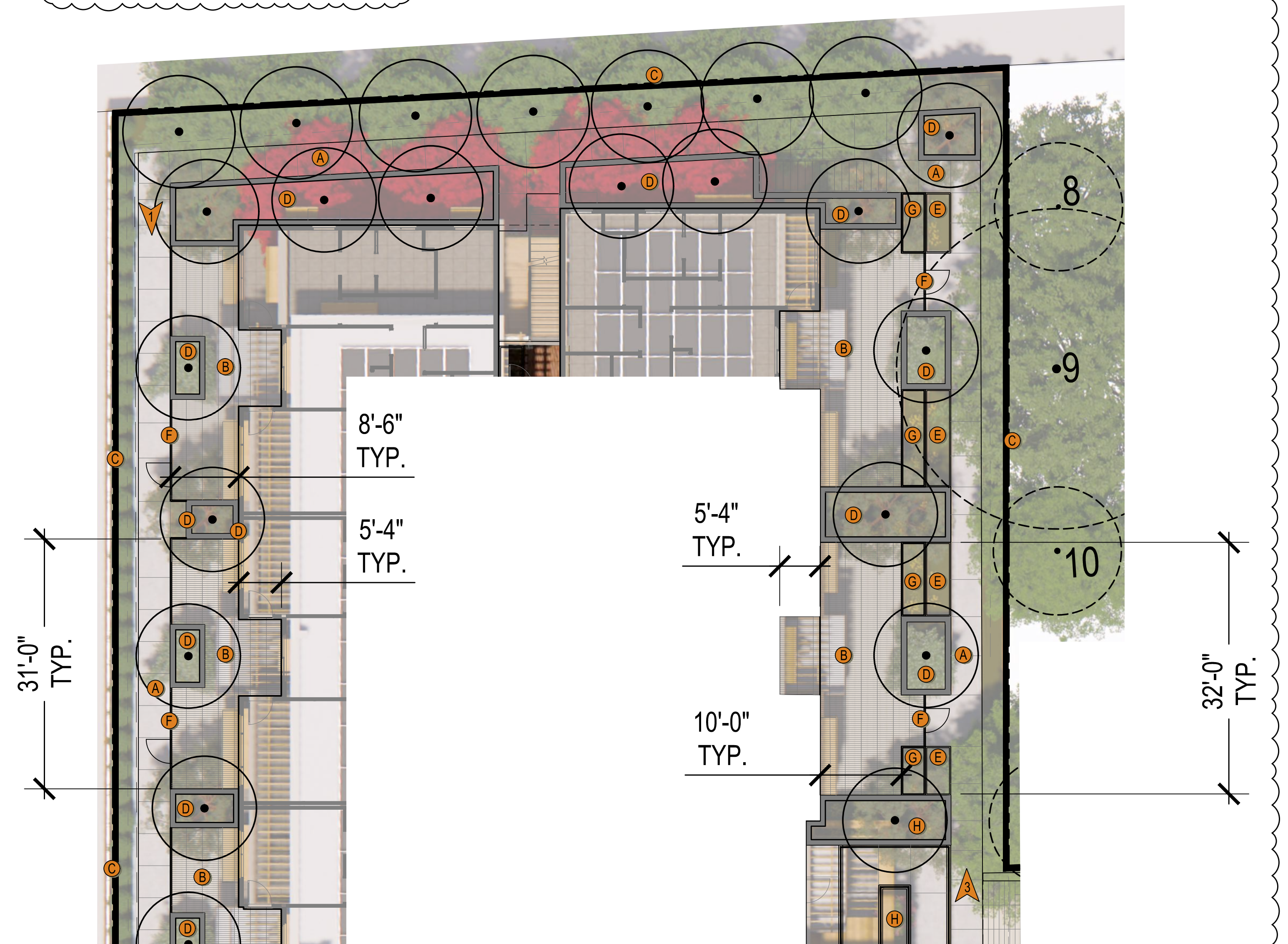
PLOTTED: 2/28/2023 10:31 PM

GROUND LEVEL NORTH

A SERIES OF LARGE PRIVATE USE PATIOS WRAP AROUND THE BUILDING. WALKABLE SURFACES SURROUND THE BUILDING FOR EASE OF ACCESS AND A VARIETY OF PLANT MATERIALS CREATE A LANDSCAPE BUFFER BETWEEN THE SITE AND ADJACENT PROPERTIES.

LEGEND

- A CONCRETE PAVING [D/L12]
- B PRIVATE PATIO
- C 6' HIGH WOOD FENCE ON RETAINING WALL [A/L13]
- D 42" CMU PLANTER [A/L10]
- E 12" RAISED FIBERGLASS PLANTER [B/L13]
- F LOW FENCE WITH GATE [C/L10]
- G 36" RAISED FIBERGLASS PLANTER [B/L13]
- H 42" BOARD FORM CONCRETE PLANTER [B/L13]



PERSPECTIVE 1

THE EXCLUSIVE USE LARGE PRIVATE PATIOS BRINGS ADDITIONAL LIVING SPACE FOR RESIDENTS TO ENJOY SUN BATHING, LOUNGING, DINING, AND RELAXING. RAISED PLANTERS WITH LARGE TREES PROVIDE A PLANTING BUFFER BETWEEN THE PATIOS AND PUBLIC WALKWAY.



PERSPECTIVE 2

THE NORTH SIDE OF THE BUILDING HOLDS ACCESS TO THE UNDERGROUND PARKING STRUCTURE AS WELL AS AN EXTERNAL BUILDING STAIRWELL. THE CONCRETE WALKWAY IS ENRICHED WITH DECORATIVE PLANTERS, BUFFER TREES, AND FENCE-CLIMBING VINES.




PERSPECTIVE 3

THE EASTERN PRIVATE PATIOS ARE ENCLOSED BY RAISED PLANTERS OF VARYING HEIGHTS AND MATERIALS, ADDING TO THE IDENTITY OF PLACE. THE LOW FENCES AT THE PATIOS USE THE SAME MATERIALS AS THE UPPER LEVEL BALCONIES TYING TOGETHER ARCHITECTURAL ELEMENTS WITH THE LANDSCAPE.



Land Use Entitlements
Land Planning
Landscape Architecture
Civil Engineering
Utility Design
Land Surveying
Stormwater Compliance
1570 Oakland Road (408) 487-2200
San Jose, CA 95131 HWHca.com



ARDENVIEW HOMES
918 RICH AVENUE
MOUNTAIN VIEW, CA 94040

5/4/22	3RD CITY SUBMITTAL
10/28/22	4TH CITY SUBMITTAL
2/24/23	5TH CITY SUBMITTAL

NO.	DATE	DESCRIPTION
PROJECT NO:	5817.00	
CAD DWG FILE:	L4-L9 581700CL.DWG	
DESIGNED BY:	KM, BG	
DRAWN BY:	KM	
CHECKED BY:	BG	
DATE:	FEBRUARY 28, 2023	
SCALE:	1/8"=1'-0"	
©	HMH	

GROUND LEVEL

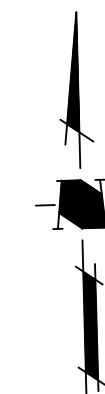
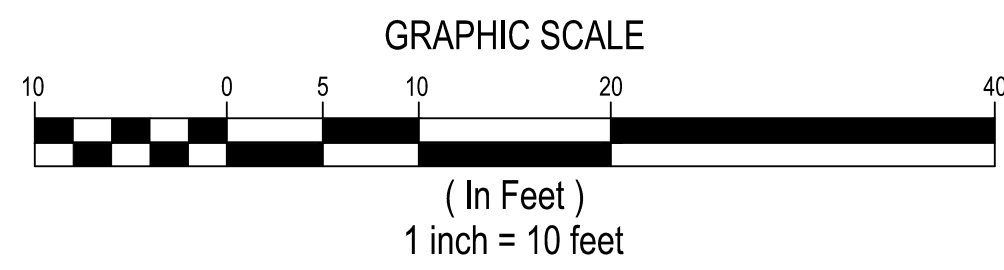
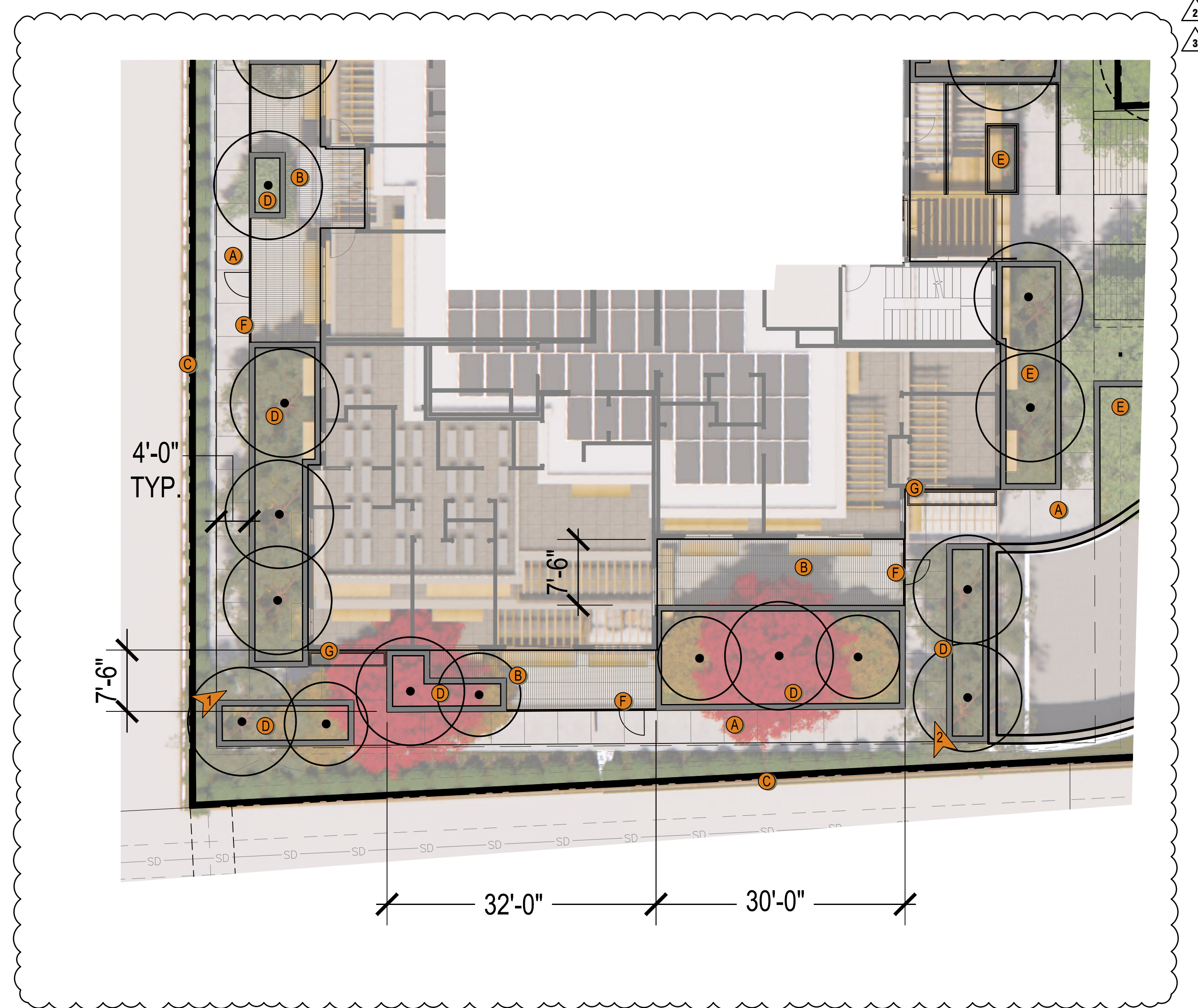
L8

GROUND LEVEL SOUTH

A SERIES OF LARGE PRIVATE USE PATIOS WRAP AROUND THE BUILDING. WALKABLE SURFACES SURROUND THE BUILDING FOR EASE OF ACCESS AND A VARIETY OF PLANT MATERIALS CREATE A LANDSCAPE BUFFER BETWEEN THE SITE AND ADJACENT PROPERTIES.

LEGEND

- A CONCRETE PAVING [D/L12]
- B PRIVATE PATIO
- C 6' HIGH WOOD FENCE ON RETAINING WALL [A/L13]
- D 42" CMU PLANTER [A/L10]
- E 42" BOARD FORM PLANTER [B/L10]
- F LOW FENCE WITH GATE [C/L10]
- G 18" RAISED FIBERGLASS PLANTER [B/L13]



PERSPECTIVE 1

EXCLUSIVE USE PRIVATE PATIOS ON THE GROUND LEVEL GIVES RESIDENTS THE OPPORTUNITY FOR INTIMATE GATHERINGS, AN OUTDOOR DINING AREA, OR A SPACE TO RELAX AND ENJOY THE OUTDOORS. THE PATIOS ARE SEPARATED BY PLANTERS, ADDING TO THE IDENTITY OF PLACE. THE LOW FENCES AT THE PATIOS USE THE SAME MATERIALS AS THE UPPER LEVEL BALCONIES TYING TOGETHER ARCHITECTURAL ELEMENTS WITH THE LANDSCAPE.




PERSPECTIVE 2

THE SOUTH SIDE OF THE BUILDING IS ACCENTED WITH VIBRANT COLUMNAR MAPLES, STRAWBERRY TREES, AND LARGE NATURALISTIC PLANTERS. RAISED PLANTERS WITH LARGE TREES PROVIDE A PLANTING BUFFER BETWEEN THE PATIOS AND PUBLIC WALKWAY.



HMH
 Land Use Entitlements
 Land Planning
 Landscape Architecture
 Civil Engineering
 Utility Design
 Land Surveying
 Stormwater Compliance
 1570 Oakland Road (408) 487-2200
 San Jose, CA 95131 HMHca.com



ARDENVIEW HOMES
 918 RICH AVENUE
 MOUNTAIN VIEW, CA 94040

NO	DATE	DESCRIPTION
1	5/4/22	3RD CITY SUBMITTAL
2	10/28/22	4TH CITY SUBMITTAL
3	2/24/23	5TH CITY SUBMITTAL
4		
5		

PROJECT NO: 5817.00
 CAD DWG FILE: L4-L9 581700CL.DWG
 DESIGNED BY: KM, BG
 DRAWN BY: KM
 CHECKED BY: BG
 DATE: FEBRUARY 28, 2023
 SCALE: 1/8" = 1'-0"
 © HMH

GROUND LEVEL

L9

S:\PROJECTS\581700\PLANNING\L4-L9 581700CL.DWG

PLOTTED: 2/28/2023 10:33 PM

COLOR: DARK BRONZE



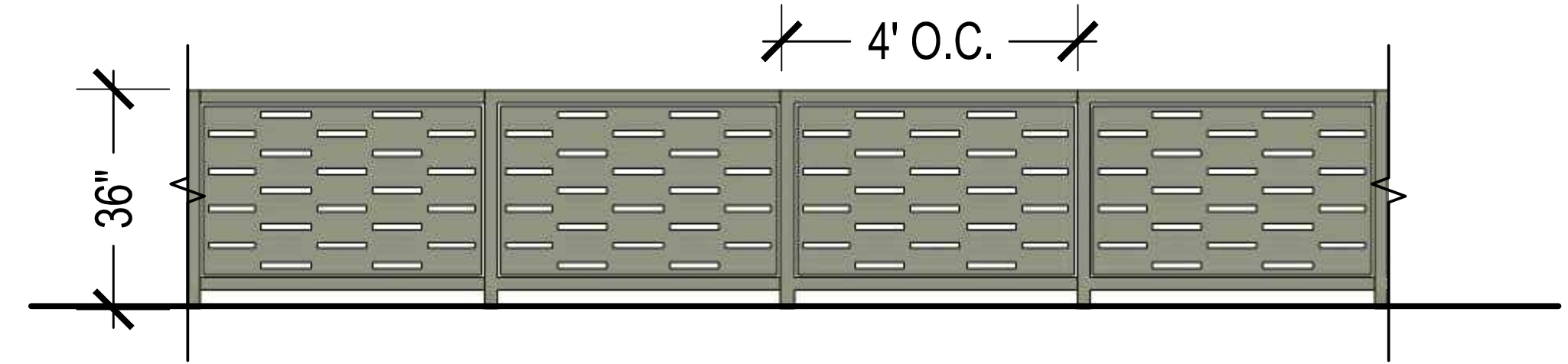
AVAILABLE FROM DUMOR OR APPROVED EQUAL.

E TRASH/RECYCLING RECEPTACLE
SCALE: NONE

MATERIAL: BOK MODERN LASER CUT ALUMINUM (OR APPROVED EQUAL)

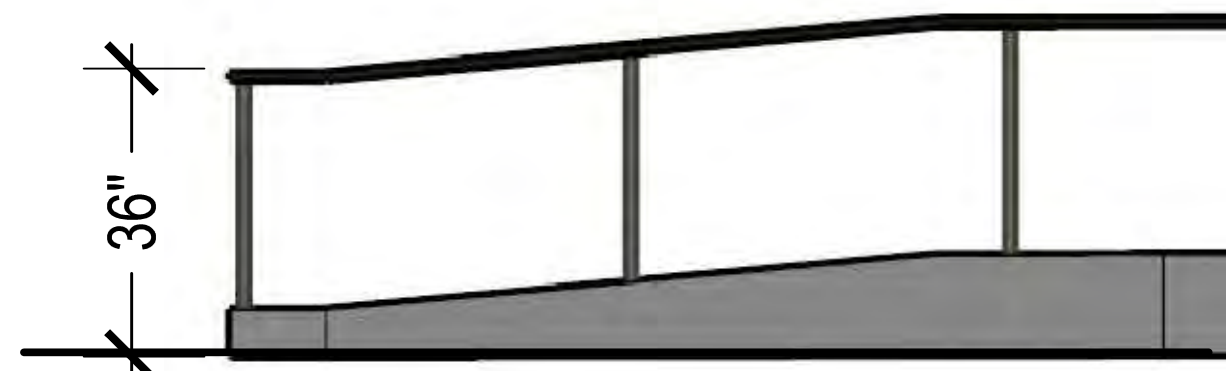


COLOR: DARK BRONZE



C LOW FENCE AND GATE
SCALE: 1/2" = 1'-0"

MATERIAL: GALVANIZED FLATBAR
COLOR: DARK BRONZE




G HANDRAIL
SCALE: 1/2" = 1'-0"

MATERIAL: SOLID CAST ALUMINUM WITH POWDERCOAT FINISH



COLOR: DARK BRONZE





AVAILABLE FROM FORMS AND SURFACES CAPITOL BIKE RACK OR APPROVED EQUAL.

D BIKE RACK
SCALE: 1/2" = 1'-0"

MATERIAL: CONCRETE BOARD FORM FINISH



COLOR: NATURAL GREY



B BOARD FORM CONCRETE PLANTER WALL
SCALE: 1/2" = 1'-0"

AVAILABLE FROM BBQGUYS.COM OR APPROVED EQUAL.
(ELECTRI-CHEF DIAMOND GRILL)



F ELECTRIC GRILL
SCALE: NONE

MATERIAL: CMU BLOCK WITH CAP




COLOR: SANDSTONE



CAP COLOR: DARK BRONZE



A CMU PLANTER WALL
SCALE: 1/2" = 1'-0"



ARDENVIEW HOMES
918 RICH AVENUE
MOUNTAIN VIEW, CA 94040

5/4/22	3RD CITY SUBMITTAL	
10/28/22	4TH CITY SUBMITTAL	
2/24/23	5TH CITY SUBMITTAL	
NO	DATE	DESCRIPTION
PROJECT NO: 5817.00		
CAD DWG FILE: L10-L13 581700CL.DWG		
DESIGNED BY: KM, BG		
DRAWN BY: KM		
CHECKED BY: BG		
DATE: FEBRUARY 28, 2023		
SCALE: AS SHOWN		
© HMH		

CONCEPT DETAILS

L10

MATERIAL: SYNLAWN SYNPRO 100 OR APPROVED
EQUAL ARTIFICIAL TURF
COLOR: NATURAL GREEN



G SYNTHETIC TURF
 SCALE: NONE

MATERIAL: ARDENZA ROPE
COLOR: GREEN, LIME GREEN, YELLOW

AVAILABLE FROM BOREK OR APPROVED EQUAL.
 (CROCHETTE SEATING POUFFE LARGE)



F PLAY SEATING POUFFE
 SCALE: NONE

MATERIAL: OUTTRA RECYCLED FABRIC, ALUMINUM
 FRAME
COLOR: CREAM

AVAILABLE FROM BLUU OR APPROVED EQUAL.
 (9' X 9' SEQUOIA PRO CANTILEVER UMBRELLA
 SQUARE)



B WEIGHTED PATIO UMBRELLA
 SCALE: NONE

MATERIAL: WOOD WITH METAL CAP




COLOR: NATURAL WOOD



COLOR: DARK BRONZE




MATERIAL: ALUMINUM FRAME, STRUCTURAL CONCRETE COUNTERTOP, WOOD VENEER TILING
COLOR: 402 OYSTER COUNTERTOP, WALNUT STAINED WOOD



STRUCTURAL CONCRETE AVAILABLE
 FROM MARK CONCRETE (03 31 00)



WOOD VENEER TILING
 AVAILABLE FROM THE
 WOOD VENEER HUB USA
 OR APPROVED EQUAL



E KITCHEN COUNTER
 SCALE: 1/2" = 1'-0"

MATERIAL: RECLAIMED TEAK, OUTDOOR CUSHION
COLOR: NATURAL WOOD, GREEN

AVAILABLE FROM BOREK OR APPROVED EQUAL.
 (CADIZ COLLECTION)



D LOUNGE SOFA
 SCALE: NONE

MATERIAL: NATURAL WOOD WITH METAL ACCENTS
COLOR: NATURAL WOOD

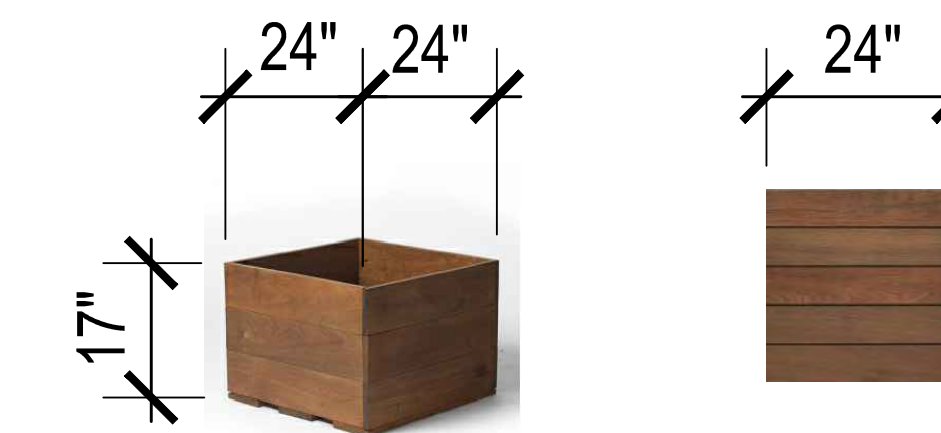
AVAILABLE FROM LANDSCAPE FORMS OR
 APPROVED EQUAL. (LINK BENCH)



C BENCH
 SCALE: NONE


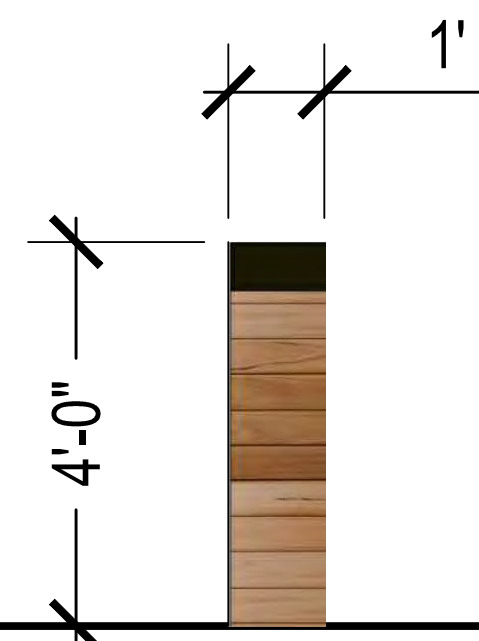
MATERIAL: NATURAL WOOD
COLOR: NATURAL WOOD

AVAILABLE FROM BISON INNOVATIVE PRODUCTS
 OR APPROVED EQUAL. (IPE WOOD CUBE AND
 CUBE TOP.)



A WOOD CUBE AND CUBE TOP
 SCALE: 1/2" = 1'-0"

H UNDERGROUND GARAGE RAMP
 FRAMING PILASTER
 SCALE: 1/2" = 1'-0"



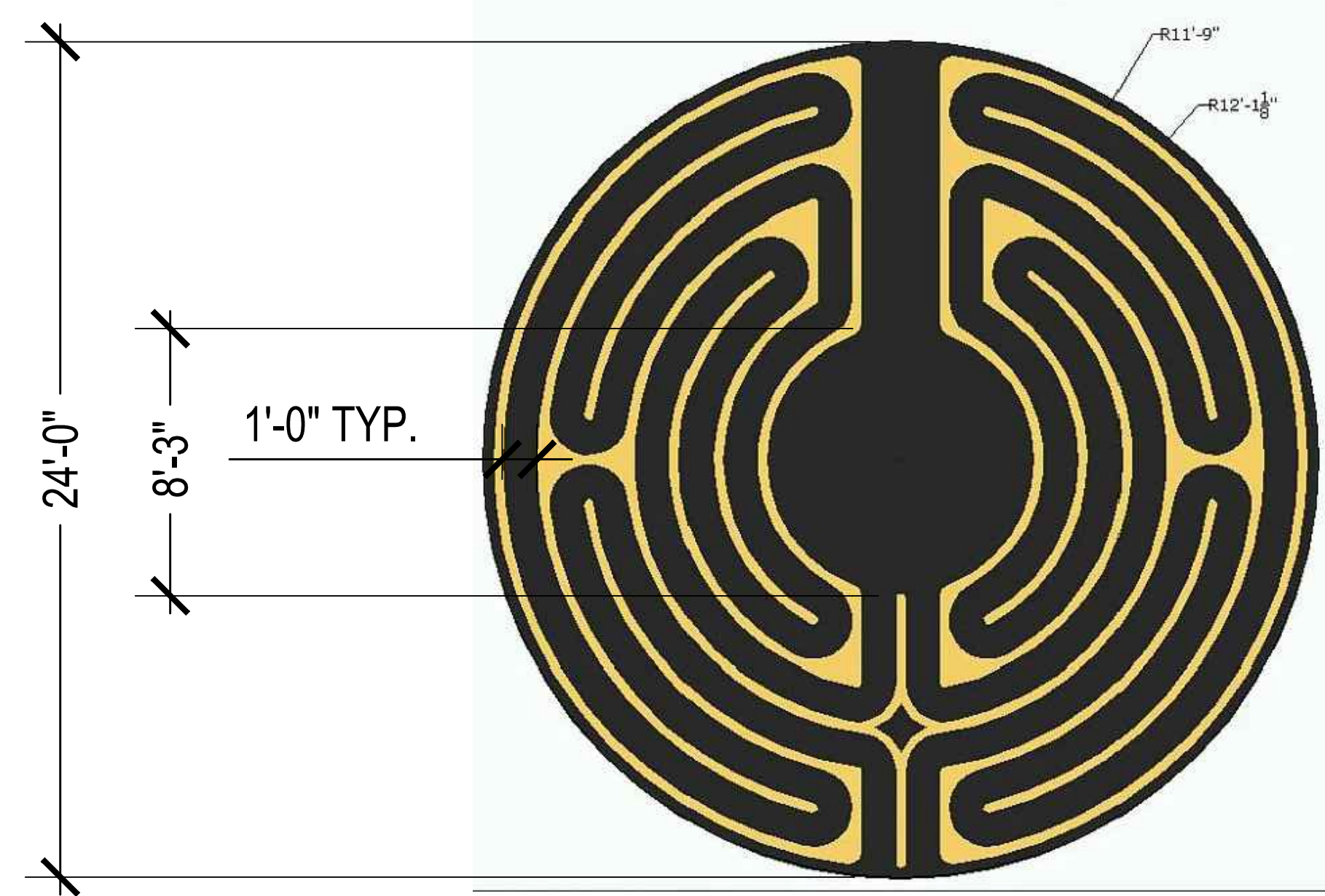
ARDENVIEW HOMES
 918 RICH AVENUE
 MOUNTAIN VIEW, CA 94040

5/4/22	3RD CITY SUBMITTAL	
10/28/22	4TH CITY SUBMITTAL	
2/24/23	5TH CITY SUBMITTAL	
NO.	DATE	DESCRIPTION
PROJECT NO:	5817.00	
CAD DWG FILE:	L10-L13 581700CL.DWG	
DESIGNED BY:	KM, BG	
DRAWN BY:	KM	
CHECKED BY:	BG	
DATE:	FEBRUARY 28, 2023	
SCALE:	AS SHOWN	
© HMH		

CONCEPT DETAILS


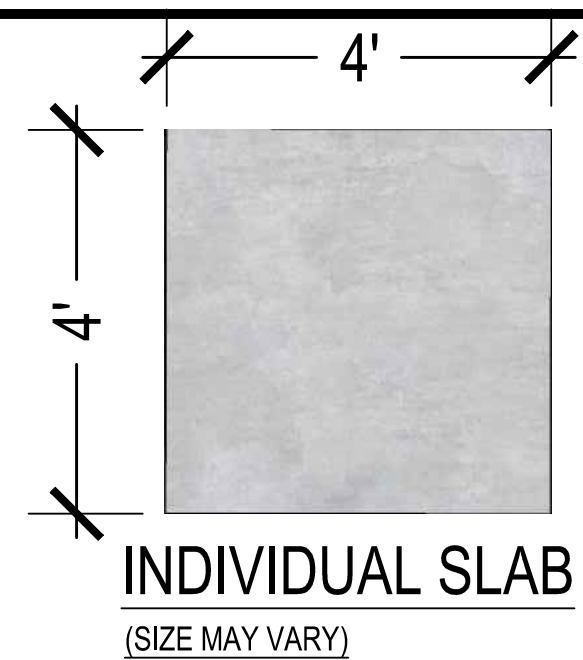
L11

MATERIAL: CONCRETE PAVER BRICKS
 AVAILABLE FROM LABYRINTH
 COMPANY OR APPROVED EQUAL.
COLOR: BLUFF FIELD WITH CHARCOAL
 LINES



E LABYRINTH PAVING INLAY
 SCALE: 1/4" = 1'-0"

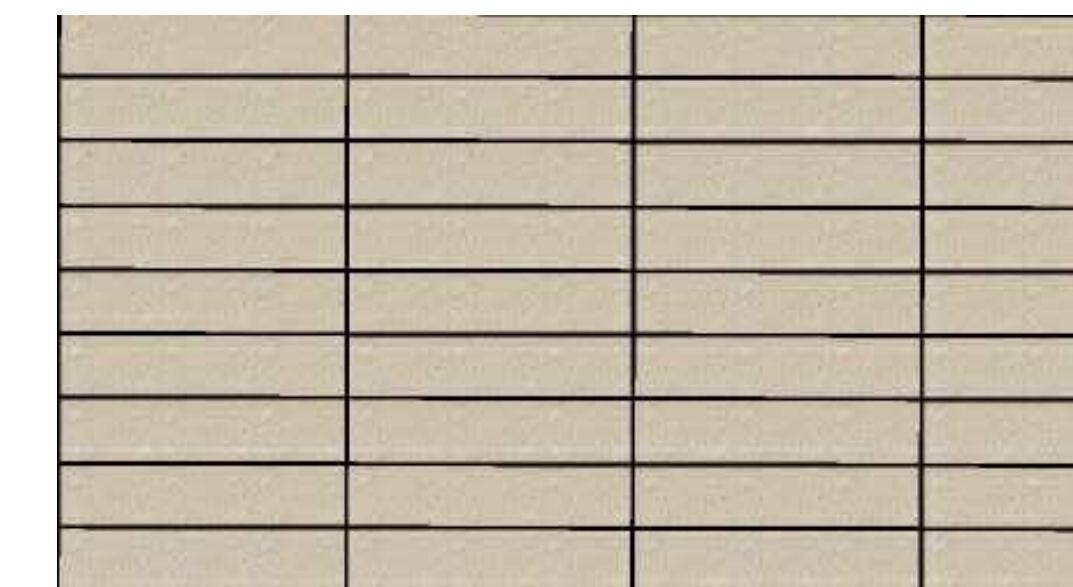
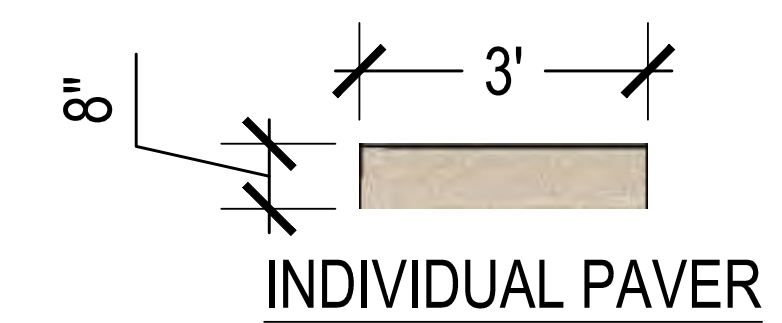
MATERIAL: POURED-IN-PLACE CONCRETE
COLOR: NATURAL GREY



LAYOUT

D CONCRETE PAVING
 SCALE: 1/2" = 1'-0"

MATERIAL: SANDBLASTED CONCRETE
COLOR: GRANADA WHITE, BY STEPSTONE INC. OR
 APPROVED EQUAL.



LAYOUT

C LARGE SCALE PERVIOUS PAVERS
 SCALE: 1/2" = 1'-0"

MATERIAL: ANTIQUE KOBBLE 2 PC CONCRETE PAVER

COLOR: LIGHT BROWN/MUTED EARTH TONES

AVAILABLE FROM ACKERSTONE OR APPROVED EQUAL.

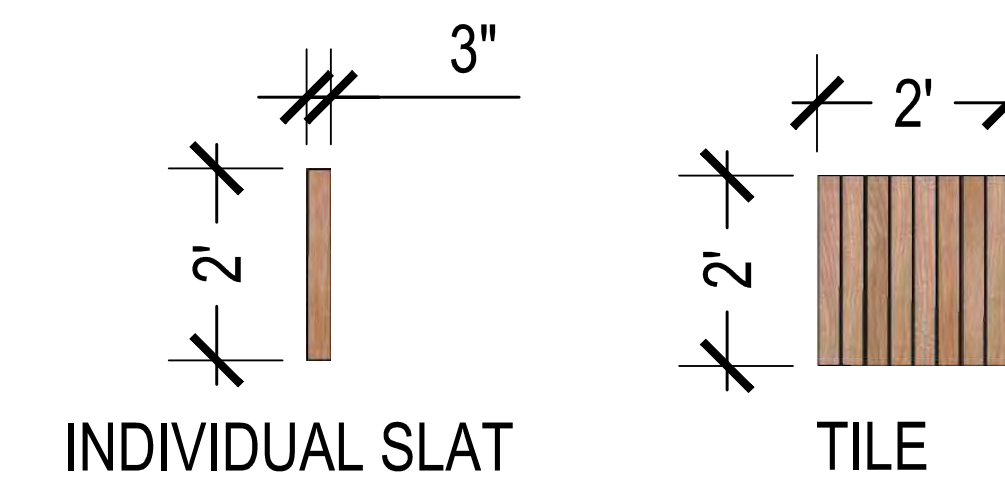



LAYOUT

B DECORATIVE PAVING (PERVIOUS AND IMPERVIOUS)
 SCALE: 1/2" = 1'-0"

MATERIAL: THERMALLY MODIFIED HARDWOOD
 TILES
COLOR: NATURAL WOOD

AVAILABLE FROM BISON INNOVATIVE PRODUCTS
 OR APPROVED EQUAL.




INDIVIDUAL SLAT

TILE



LAYOUT

A STRUCTURAL WOOD TILES
 SCALE: 1/2" = 1'-0"



ARDENVIEW HOMES
 918 RICH AVENUE
 MOUNTAIN VIEW, CA 94040

5/4/22	3RD CITY SUBMITTAL	
10/28/22	4TH CITY SUBMITTAL	
2/24/23	5TH CITY SUBMITTAL	
NO.	DATE	DESCRIPTION
PROJECT NO:	5817.00	
CAD DWG FILE:	L10-L13 581700CL.DWG	
DESIGNED BY:	KM, BG	
DRAWN BY:	KM	
CHECKED BY:	BG	
DATE:	FEBRUARY 28, 2023	
SCALE:	AS SHOWN	
© HMH		

CONCEPT DETAILS

L12

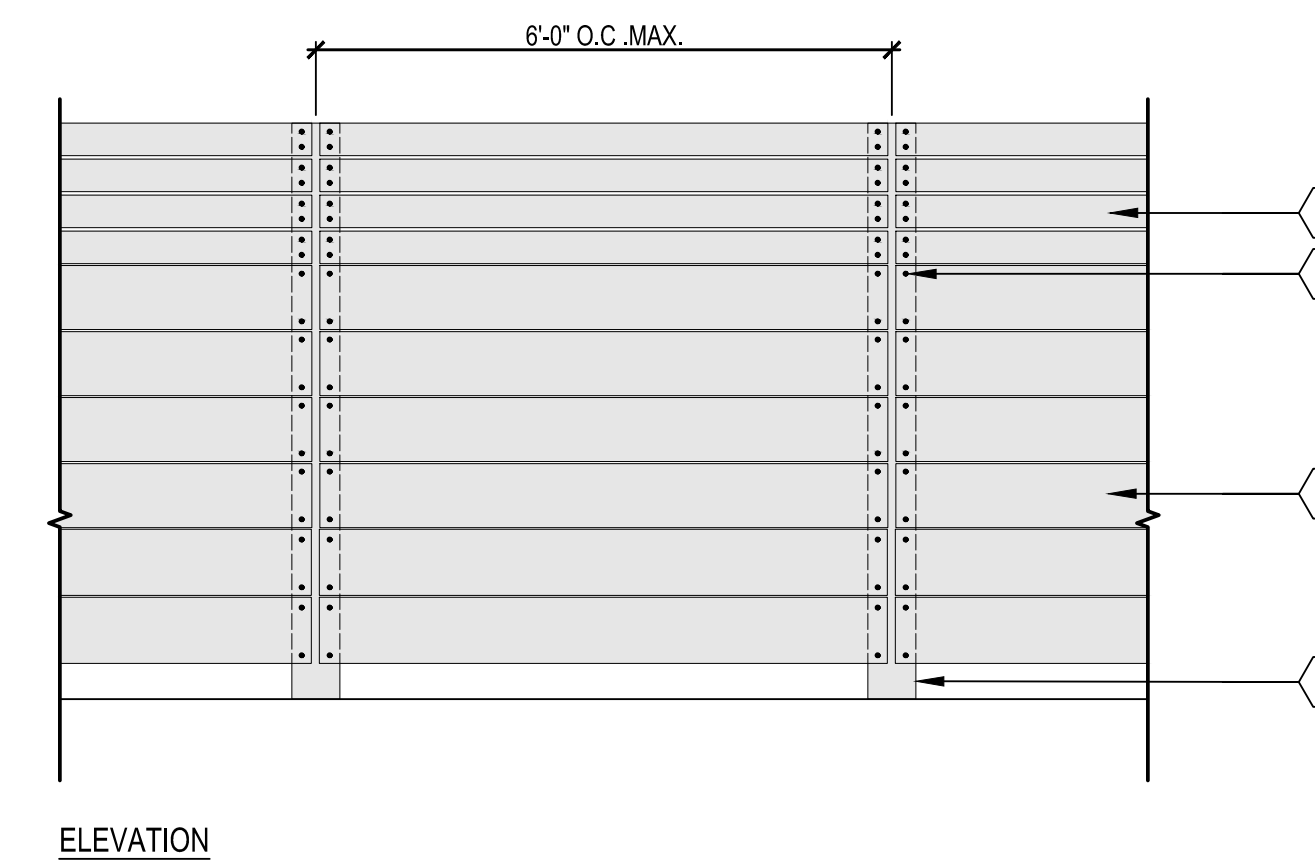
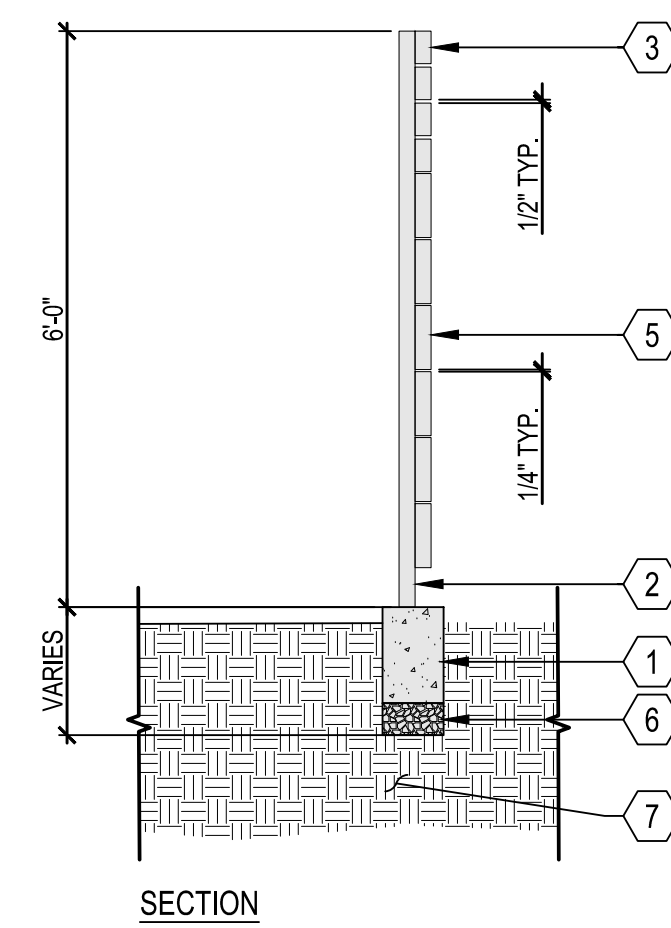
MATERIAL: STEEL
COLOR: COTTON WHITE

TABLE 71 X 71 CM AND METAL CHAIR BISTRO
AVAILABLE FROM FERMOB OR APPROVED
EQUAL



D BISTRO TABLE SET
SCALE: NONE

NOTES:
1. WOOD SHALL BE CONSTRUCTION GRADE REDWOOD,
APPLY 2 COATS OLYMPIC CEDAR SOLID STAIN COLOR.




- 1 CONCRETE FOOTING
- 2 2x6x.120 TS POST, EQUALLY SPACE, 6'-0" O.C. MAX
- 3 2x4 HORIZONTAL BOARDS, TYP.
- 4 #14x2-3/4" REAMER TEK TORX/STAR HEAD SELF DRILLING T-30 SCREW
- 5 2x8 HORIZONTAL BOARDS, TYP.
- 6 AGGREGATE BASE
- 7 NATIVE GRADE

STAIN COLOR:
CEDAR

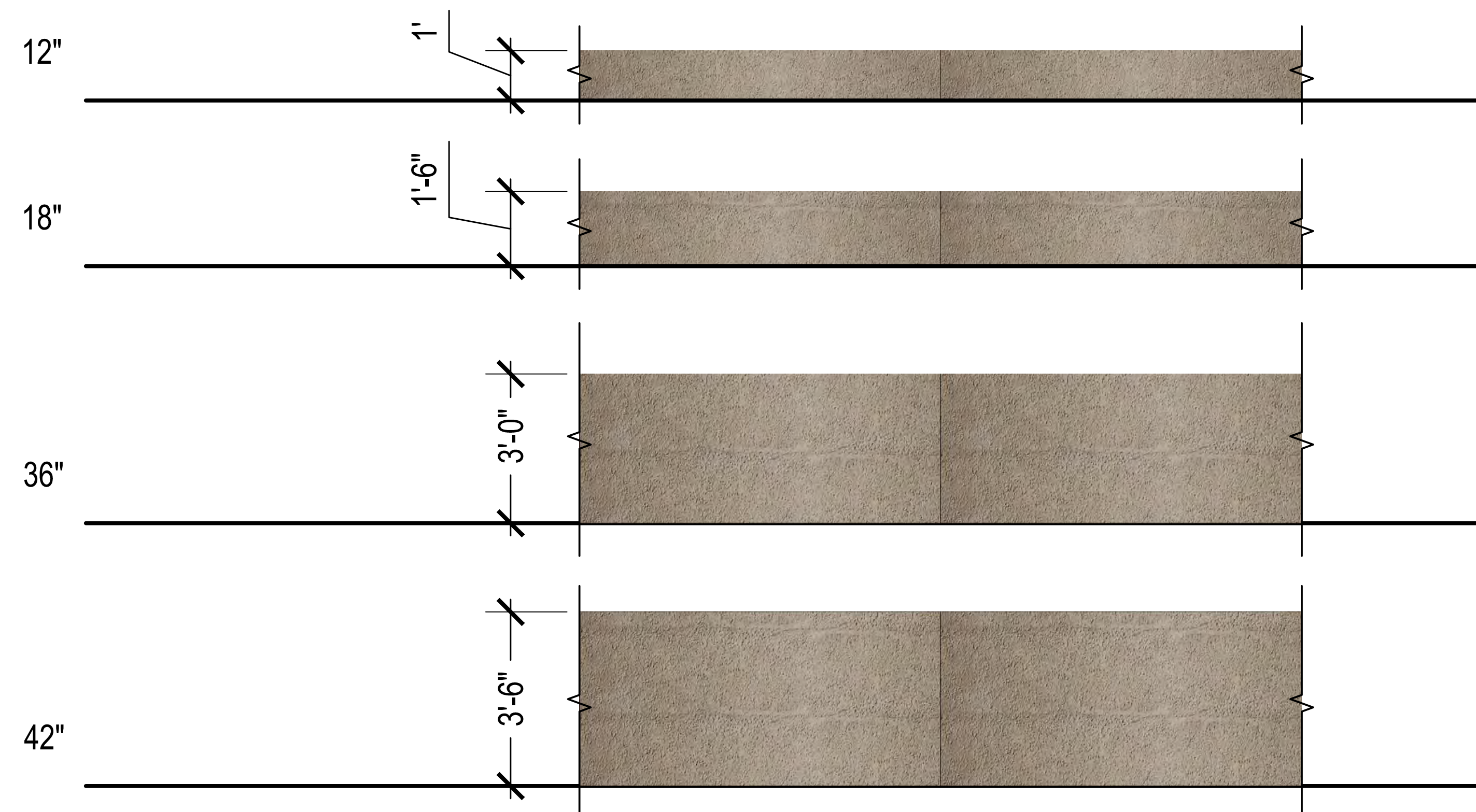


B 6' HIGH WOOD SCREEN FENCE
SCALE: 1/2" = 1'-0"

MATERIAL: FIBERGLASS WITH SANDBLAST SHARK FINISH **COLOR: SANDBOX, IRON, DARK BRONZE**

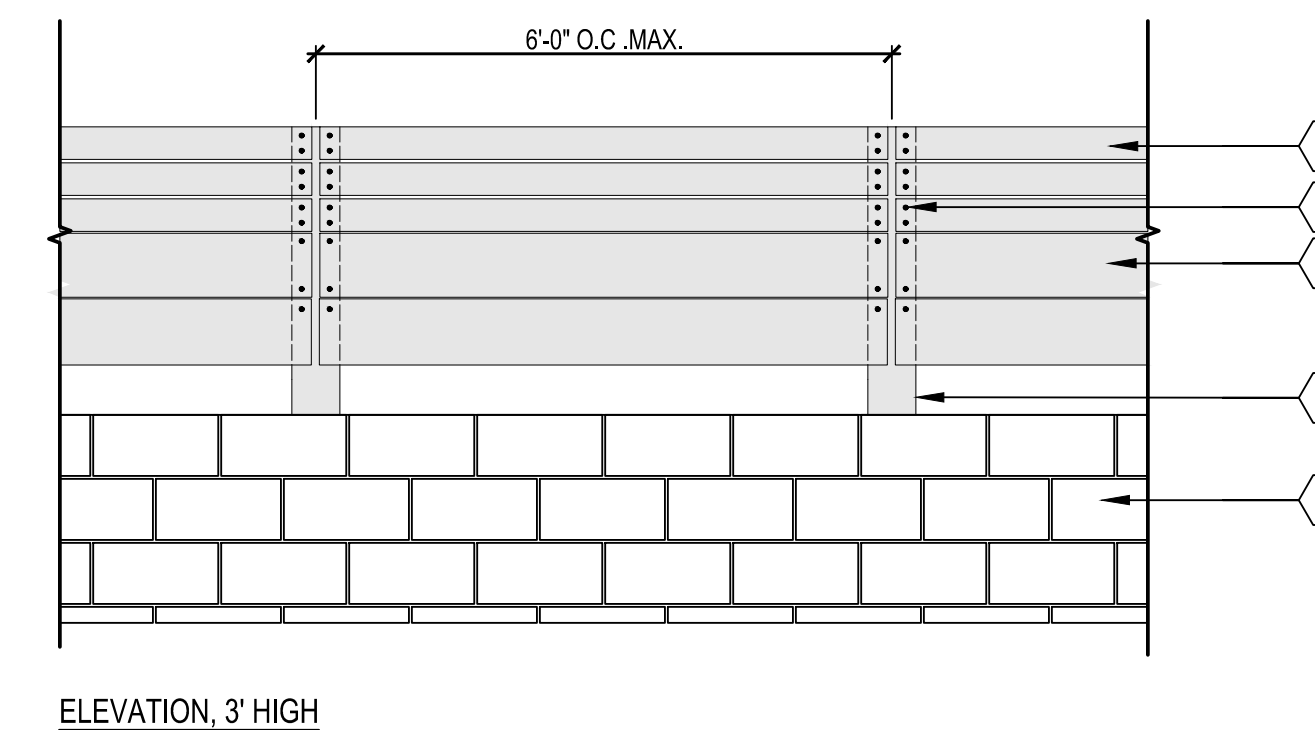
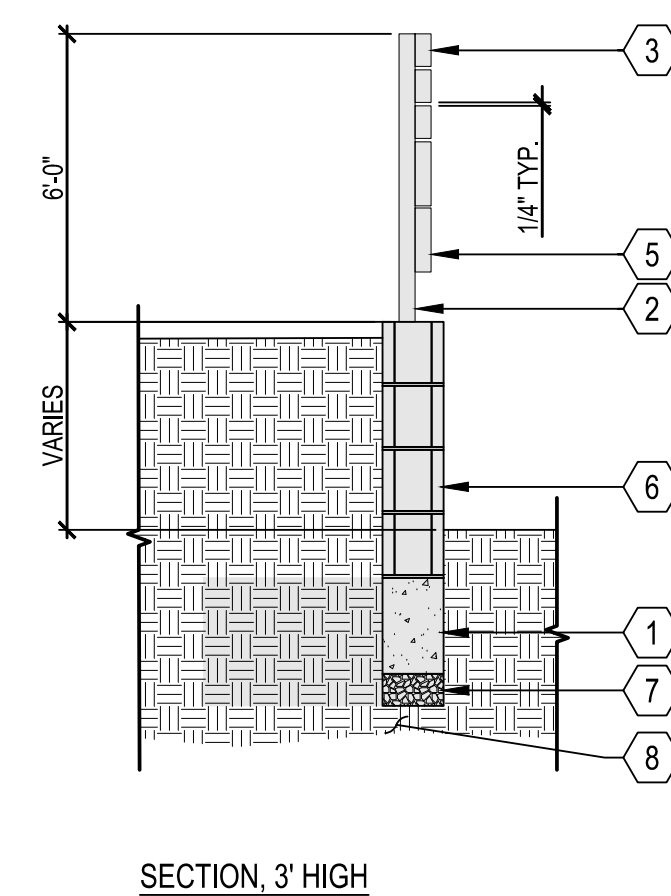


AVAILABLE FROM Tournesol or APPROVED EQUAL.



C MODULAR RAISED PLANTERS
SCALE: 1/2" = 1'-0"

NOTES:
1. WOOD SHALL BE CONSTRUCTION GRADE REDWOOD,
APPLY 2 COATS OLYMPIC CEDAR SOLID STAIN COLOR.



- 1 CONCRETE FOOTING
- 2 2x6x.120 TS POST, EQUALLY SPACE, 6'-0" O.C. MAX
- 3 2x4 HORIZONTAL BOARDS, TYP.
- 4 #14x2-3/4" REAMER TEK TORX/STAR HEAD SELF DRILLING T-30 SCREW
- 5 2x8 HORIZONTAL BOARDS, TYP.
- 6 8x8x16 CONCRETE BLOCK, GROUT ALL CELLS SOLID
- 7 AGGREGATE BASE
- 8 NATIVE GRADE

STAIN COLOR:
CEDAR



A WOOD FENCE ON RETAINING WALL (6' HIGH AND 3' HIGH)
SCALE: 1/2" = 1'-0"

1570 Oakland Road (408) 487-2200
San Jose, CA 95131 HMMca.com

ARDENVIEW HOMES
918 RICH AVENUE
MOUNTAIN VIEW, CA 94040

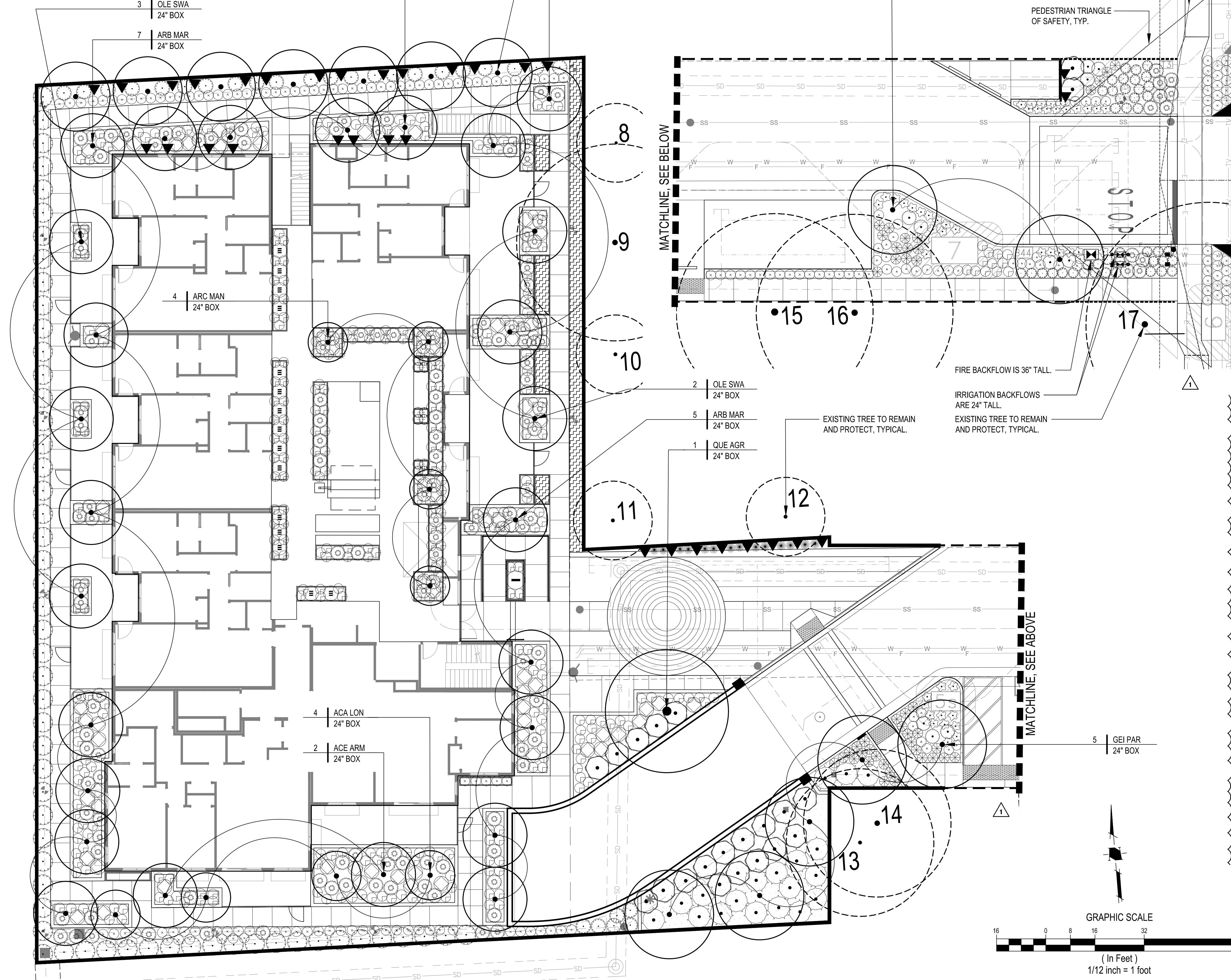
5/4/22	3RD CITY SUBMITTAL	
10/28/22	4TH CITY SUBMITTAL	
2/24/23	5TH CITY SUBMITTAL	
NO	DATE	DESCRIPTION
PROJECT NO:	5817.00	
CAD DWG FILE:	L10-L13 581700CL.DWG	
DESIGNED BY:	KM, BG	
DRAWN BY:	KM	
CHECKED BY:	BG	
DATE:	FEBRUARY 28, 2023	
SCALE:	AS SHOWN	
© HMM		

CONCEPT DETAILS

L13

PLANTING PLAN

A DROUGHT TOLERANT MEDITERRANEAN PLANT PALETTE IS MIXED WITH CALIFORNIA NATIVES AND BIOTREATMENT PLANTS THROUGHOUT THE SITE TO BRING A UNIQUE IDENTITY, CREATING A SENSE OF PLACE.



PLANTING LEGEND	
TREE LEGEND	
SYMBOL	BOTANICAL NAME
	ACA LON ACACIA LONGIFOLIA
	ACE ARM ACER RUBRUM 'ARMSTRONG' X FREEMANII
	ARB MEN ARBUTUS MENZIESII
	ARC MAN ARCTOSTAPHYLOS MANZANITA
	ERI DEF ERIBOTRYA DEFLEXA
	GEI PAR GEIJERA PARVIFLORA
	OLE SWA OLEA EUROPAEA 'SWAN HILL'
	QUE AGR QUERCUS AGRIFOLIA
SHRUB/GRASS LEGEND	
SYMBOL	BOTANICAL NAME
	CALAMAGROSTIS 'KARL FORESTER'
	CAREX TUMULICOLA
	HESPERALOE PARVIFLORA 'PERPA' PLANT PATENT #21,729
	LOMANDRA LONGIFOLIA 'BREEZE'
	LOROPETALUM CHINESE 'MONRAZ'
	MIMULUS AURANTIACUS
	MYRICA CALIFORNICA
	NASSELLA PULCHRA
	POLYSTICHUM MUNITUM
	SALVIA GREGGII
	VERBENA LILACINA 'DE LA MINA'
VINE LEGEND	
SYMBOL	BOTANICAL NAME
	CAMPSIS GRANIFLORA
GROUNDCOVER LEGEND	
SYMBOL	BOTANICAL NAME
	ERIGERON GLAUCUS
	SALVIA SONOMENSIS
	ERIGERON KARVINSKIANUS 'PROFUSION'
BIOTREATMENT LEGEND	
SYMBOL	BOTANICAL NAME
	CHONDROPETALUM ELEPHANTINUM
	JUNCUS PATENS
	MUHLENBERGIA RIGENS

NOTES:
 1. TREES TO BE PLANTED MINIMUM 5' FROM UNDERGROUND UTILITIES.
 2. SEE SHEET L17 FOR PLANTING LEGEND AND NOTES.

Land Use Entitlements
 Land Planning
 Landscape Architecture
 Civil Engineering
 Utility Design
 Land Surveying
 Stormwater Compliance

1570 Oakland Road (408) 487-2200
 San Jose, CA 95131 HWHca.com

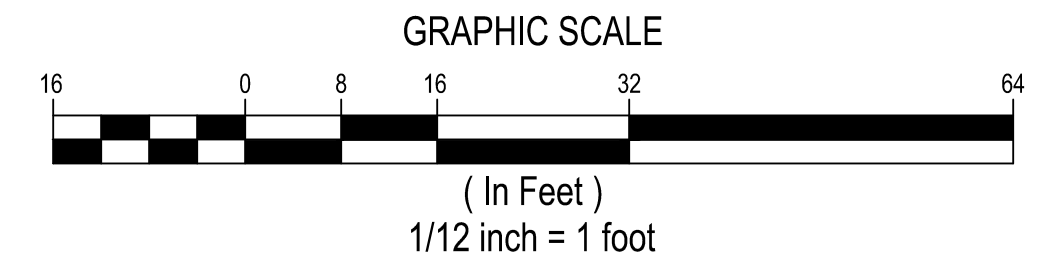
ARDENVIEW HOMES
 918 RICH AVENUE
 MOUNTAIN VIEW, CA 94040

NO	DATE	DESCRIPTION
△	5/4/22	3RD CITY SUBMITTAL
△	10/28/22	4TH CITY SUBMITTAL
△	2/24/23	5TH CITY SUBMITTAL

PROJECT NO: 5817.00
 CAD DWG FILE: L14-L18 581700CL.DWG
 DESIGNED BY: KM, BG
 DRAWN BY: KM
 CHECKED BY: BG
 DATE: FEBRUARY 28, 2023
 SCALE: 1/12" = 1'-0"
 © HMH

PLANTING PLAN

L16



S:\PROJECTS\581700\PLANNING\L14-L18 581700CL.DWG

PLOTTED: 2/23/2023 9:58 PM

PLANTING NOTES

CONTRACTOR SHALL PROVIDE ALL LABOR, MATERIALS, AND EQUIPMENT NECESSARY TO FURNISH AND INSTALL PLANT MATERIAL AS SHOWN ON THE DRAWINGS AND AS DESCRIBED IN THE SPECIFICATIONS.

UNLESS DESIGNATED ON THE DRAWINGS OTHERWISE, STRUCTURAL IMPROVEMENTS AND HARDSCAPE SHALL BE INSTALLED PRIOR TO PLANTING OPERATIONS.

PLANT LIST ON THE DRAWINGS SHALL BE USED AS A GUIDE ONLY. CONTRACTOR SHALL TAKEOFF AND VERIFY SIZES AND QUANTITIES BY PLAN CHECK.

A SOIL MANAGEMENT REPORT SHALL BE PROVIDED BY LANDSCAPE CONTRACTOR AND SOIL AMENDMENTS SHALL BE FOLLOWED PER THE REPORT. PHYSICAL COPIES OF THE SOIL MANAGEMENT REPORT SHALL BE PROVIDED TO THE CLIENT. PROJECT LANDSCAPE ARCHITECT AND LOCAL AGENCY AS REQUIRED. THE SOIL MANAGEMENT REPORT SHALL CONFORM TO STATE AB1881 WATER EFFICIENT LANDSCAPE ORDINANCE (WELO) OR LOCAL AGENCY ADOPTED WELO. CONTRACTOR SHALL OBTAIN A SOILS MANAGEMENT REPORT AFTER GRADING OPERATIONS AND PRIOR TO PLANT INSTALLATION.

SAMPLES OF FERTILIZERS, ORGANIC AMENDMENT, SOIL CONDITIONERS, AND SEED SHALL BE SUBMITTED PRIOR TO INCORPORATION. CONTRACTOR SHALL FURNISH TO THE OWNER'S AUTHORIZED REPRESENTATIVE A CERTIFICATE OF COMPLIANCE FOR SUCH FURNISHED MATERIALS.

ALL WORK ON THE IRRIGATION SYSTEM, INCLUDING HYDROSTATIC, COVERAGE, AND OPERATIONAL TESTS AND THE BACKFILLING AND COMPACTION OF TRENCHES SHALL BE PERFORMED PRIOR TO PLANTING OPERATIONS.

LOCATIONS OF PLANT MATERIAL SHALL BE REVIEWED ON SITE BY THE OWNER'S AUTHORIZED REPRESENTATIVE PRIOR TO INSTALLATION.

TREES SHALL BE PLANTED NO CLOSER THAN TEN FEET (10') FROM UTILITIES.

TREES PLANTED WITHIN FIVE FEET (5') OF HARDSCAPE OR STRUCTURES SHALL BE INSTALLED WITH A ROOT BARRIER AS APPROVED BY THE OWNER'S AUTHORIZED REPRESENTATIVE.

CONTRACTOR MUST CONTACT THE CITY ARBORIST TO VERIFY SPECIES (EVEN IF SHOWN ON THE PLANS), LOCATIONS, AND QUANTITIES OF ALL STREET TREES PRIOR TO ORDERING MATERIAL. IF STREET TREES ARE TO BE PLANTED IN TREE WELLS, FINAL LOCATION OF TREE WELLS SHALL BE DETERMINED BY THE ARBORIST PRIOR TO INSTALLATION OF SIDEWALK.

ALL PLANTING AREAS TO RECEIVE 3" THICK BARK MULCH LAYER. CONTRACTOR SHALL PROVIDE SAMPLE OF PROPOSED BARK MULCH FOR APPROVAL. BARK MULCH SHALL BE LYNOSO SMALL FIR BARK (3/4" TO 1-1/2") OR APPROVED EQUAL.

ALL PLANT MATERIAL SHALL BE SELECTED IN ACCORDANCE WITH THE AMERICAN STANDARD FOR NURSERY STOCK (ANSI Z60.1) FOR STANDARD FORM TREES, CALIPER SIZE SHALL BE MEASURED 6" ABOVE THE SOIL LINE FOR CALIPERS EQUAL TO OR LESS THAN 4" FOR CALIPERS GREATER THAN 4", CALIPER SHALL BE MEASURES 12" ABOVE THE SOIL LINE. FOR MULTI-TRUNK TREES THE CALIPER SHALL BE ESTABLISHED BY TAKING THE AVERAGE OF THE CALIPER OF THE TWO LARGEST TRUNKS. CALIPER IS MEASURED 6" ABOVE ORIGINATION POINT OF THE SECOND LARGEST TRUNK OR 6" ABOVE GROUND IF ALL TRUNKS ORIGINATE FROM THE SOIL.



WATER-EFFICIENT DESIGN AND MAINTENANCE CHECKLIST

Project Site Address: 918 RICH AVE, MOUNTAIN VIEW, CA 94040

Required Submittals (check if completed)

- 1. Water-Efficient Design and Maintenance Checklist
- 2. Landscape Design Plan
- 3. Irrigation Design Plan (SEE HYDROZONE PLAN L14)
- 4. Water Budget Calculation Worksheet (NOT needed if Plant-Type Restriction Option is chosen)
- 5. Certification of Installation (Within 60 days of installation)

Landscape Design Plan Requirements

Parameter	Requirements	Completed
Plantings	Plant Table included in plan with plant symbol, common name, botanical name, container size, quantity, type (e.g., grass, succulent, vine, shrub, tree), water-efficient species identification (low, moderate, high), and unique physical specifications of plants, if applicable. Plant types are assigned appropriate water-use levels based on the WUCOLS species evaluation list (i.e., "turf" is not assigned a "low"-water use). Avoid invasive plants in plan, such as those listed by the California Invasive Plant Council. Square footages of planted areas and water features (i.e., fountains and pools) noted on the Landscape Design Plan and match areas listed in Compliance Option 1 calculations on Page 2, if applicable.	<input checked="" type="checkbox"/>
Turf	Turf areas are at least 10' wide, unless watered with subsurface drip irrigation. Turf is not planted on slopes of 25 percent grade or more. Turf is at least 24" away from nonpermeable hardscape (except internal pathways), unless watered with subsurface drip irrigation.	<input checked="" type="checkbox"/>
Special Landscape Areas	Areas identified as SLAs meet the definition of a Special Landscape Area: An area of landscape dedicated solely to edible plants, areas irrigated with nonpotable water, water features using nonpotable water, and areas dedicated to active play (parks, sports fields, golf courses). SLAs DO NOT INCLUDE front-yard and backyard lawns of private residences or water features that use potable water.	<input type="checkbox"/>
Hydrozones	Plants are grouped by hydrozone (similar water needs, sun exposure, slope, soil). Hydrozones, including SLAs, are delineated and labeled with square footages. Hydrozones are labeled as low, moderate, high, or mixed (low/moderate) water use. High-water-use plants are confined to their own hydrozones (not mixed with plants with low- or moderate-water needs). Single hydrozones with both low- and moderate-water-use plants are labeled "mixed." Hardscapes are identified. Square footages for hydrozones, water features, and SLAs on plan match those listed on the Water Budget Calculation Worksheets (if Compliance Option 2 is chosen).	<input checked="" type="checkbox"/>
Mulch	Mulch is at least 3" deep on exposed soil surfaces. Depth and type of mulch are noted in plan.	<input checked="" type="checkbox"/>
Water Features	Recirculating (if water features are included in plan). Pool/spa cover (if pool/spa is included in plan).	<input type="checkbox"/>
Grading and Stormwater Management	Grading contours and quantities shown on Landscape Design and/or Irrigation Design Plan. Grading meets applicable requirements of City Standard Design Criteria. Stormwater management practices are incorporated appropriately.	<input checked="" type="checkbox"/>


PLANTING LEGEND

TREE LEGEND									
SYMBOL	BOTANICAL NAME	COMMON NAME	QUANTITY	NATIVE	MINIMUM CONTAINER SIZE	HxW	WUCOLS	NOTES	
ACA LON	ACACIA LONGIFOLIA	GOLDEN WATTLE	4	YES	24" BOX	20'x10'	L	NA	
ACE ARM	ACER RUBRUM 'ARMSTRONG' X FREEMANII	COLUMNAR RED MAPLE	6	NO	24" BOX	40'x20'	M	NA	
ARB MAR	ARBUS MARINA	MARINA STRAWBERRY TREE	15	NO	24" BOX	40'x20'	L	NA	
ARC MAN	ARCTOSTAPHYLOS MANZANITA	COMMON MANZANITA	4	YES	24" BOX	20'x10'	L	NA	
ERI DEF	ERIBOTRYA DEFLEXA	BRONZE LOQUAT	7	NO	24" BOX	20'x20'	M	NA	
GEI PAR	GEIJERA PARVIFLORA	AUSTRALIAN WILLOW	7	NO	24" BOX	30'x20'	M	NA	
OLE SWA	OLEA EUROPAEA 'SWAN HILL'	OLIVE TREE	5	NO	24" BOX	20'x20'	VL	NA	
QUE AGR	QUERCUS AGRIFOLIA	COAST LIVE OAK	1	YES	24" BOX	50'x35'	VL	NA	
SHRUB/GRASS LEGEND									
SYMBOL	BOTANICAL NAME	COMMON NAME	QUANTITY	NATIVE	MINIMUM CONTAINER SIZE	HxW	WUCOLS	NOTES	
	CALAMAGROSTIS 'KARL FORESTER'	FEATHER REED GRASS	16	NO	5 GALLON	5'x2'	M	NA	
	CAREX TUMULICOLA	FOOTHILL SEDGE	56	YES	5 GALLON	1'x2'	L	NA	
	HESPERALOE PARVIFLORA 'PERPA' PLANT PATENT #21,729	BRAKELIGHTS® RED YUCCA	12	NO	5 GALLON	3'x3'	L	NA	
	LOMANDRA LONGIFOLIA 'BREEZE'	DWARF MAT RUSH	30	NO	5 GALLON	3'x3'	L	NA	
	LOROPETALUM CHINESE 'MONRAZ'	RAZZLEBERRY FRINGE FLOWER	1	NO	15 GALLON	5'x4'	L	PATIO TREE FORM	
	MIMULUS AURANTIACUS	STICKY MONKEY FLOWER	69	YES	5 GALLON	3'x3'	VL	NA	
	MYRICA CALIFORNICA	PACIFIC WAX MYRTLE	60	YES	5 GALLON	15'x8'	M	NA	
	NASSELLA PULCHRA	PURPLE NEEDLE GRASS	352	YES	5 GALLON	3'x2'	VL	NA	
	POLYSTICHUM MUNITUM	WESTERN SWORD FERN	17	YES	5 GALLON	4'x4'	M	NA	
	SALVIA GREGGII	RED SAGE	42	YES	5 GALLON	3'x3'	L	NA	
	VERBENA LILACINA 'DE LA MINA'	DE LA MINA VERBENA	145	YES	5 GALLON	3'x3'	L	NA	
VINE LEGEND									
SYMBOL	BOTANICAL NAME	COMMON NAME	QUANTITY	NATIVE	MINIMUM CONTAINER SIZE	HxW	WUCOLS	NOTES	
	CAMPISIS GRANIFLORA	CHINESE TRUMPET VINE	34	NO	5 GALLON	3'x3'	L	NA	
GROUNDCOVER LEGEND									
SYMBOL	BOTANICAL NAME	COMMON NAME	QUANTITY	NATIVE	MINIMUM CONTAINER SIZE	HxW	WUCOLS	NOTES	
	ERIGERON GLAUCUS	SEASIDE DAISY	154	YES	5 GALLON	SPREADING	L	NA	
	SALVIA SONOMENSIS	SONOMA SAGE	44	YES	5 GALLON	SPREADING	L	NA	
	ERIGERON KARVINSKIANUS 'PROFUSION'	PROFUSION SANTA BARBARA DAISY	NA	YES	5 GALLON	SPREADING	L	NA	
BIOTREATMENT LEGEND									
SYMBOL	BOTANICAL NAME	COMMON NAME	QUANTITY	NATIVE	MINIMUM CONTAINER SIZE	HxW	WUCOLS	NOTES	
	CHONDROPETALUM ELEPHANTINUM	LARGE CAPE RUSH	21	NO	5 GALLON	4'x5'	L	NA	
	JUNCUS PATENS	CALIFORNIA GRAY RUSH	45	YES	5 GALLON	2'x2'	L	NA	
	MUHLENBERGIA RIGENS	DEER GRASS	23	YES	5 GALLON	5'x5'	L	NA	

*PROJECT WILL 80% NATIVE PLANTS PER CITY REQUIREMENT.



Land Use Entitlements
Land Planning
Landscape Architecture
Civil Engineering
Utility Design
Land Surveying
Stormwater Compliance
1570 Oakland Road (408) 487-2200
San Jose, CA 95131 HMMca.com



ARDENVIEW HOMES
918 RICH AVENUE
MOUNTAIN VIEW, CA 94040

NO	DATE	DESCRIPTION
△	5/4/22	3RD CITY SUBMITTAL
△	10/28/22	4TH CITY SUBMITTAL
△	2/24/23	5TH CITY SUBMITTAL
△		

PROJECT NO: 5817.00
CAD DWG FILE: L14-L18 581700CL.DWG
DESIGNED BY: KM, BG
DRAWN BY: KM
CHECKED BY: BG
DATE: FEBRUARY 28, 2023
SCALE: NONE

© HMM
PLANT PALETTE

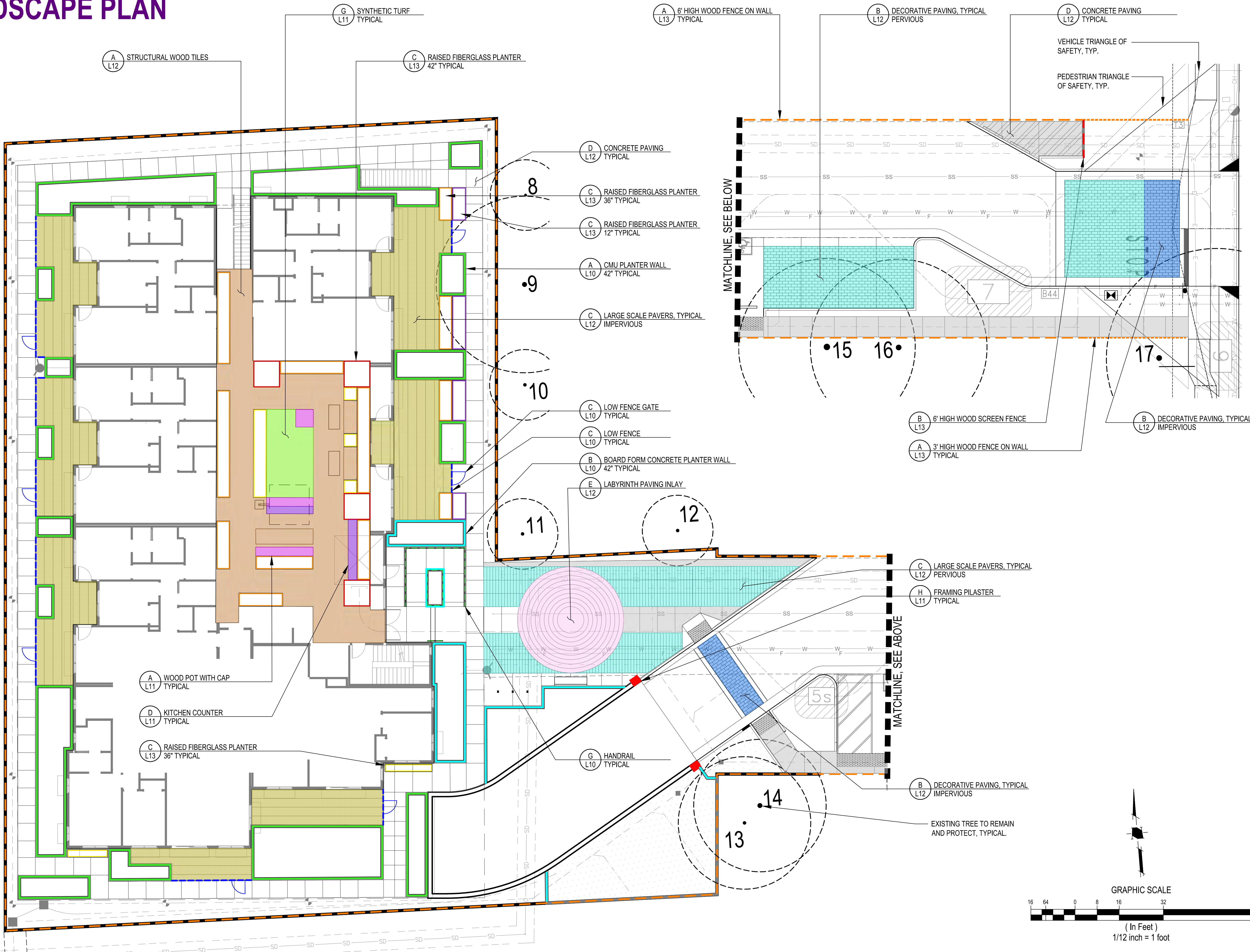
L17

PLANNING SUBMITTAL
NOT FOR CONSTRUCTION


S:\PROJECTS\5817\00\PLANNING\L14-L18 581700CL.DWG

PLOTTED: 2/28/2023 9:58 PM

HARDSCAPE PLAN

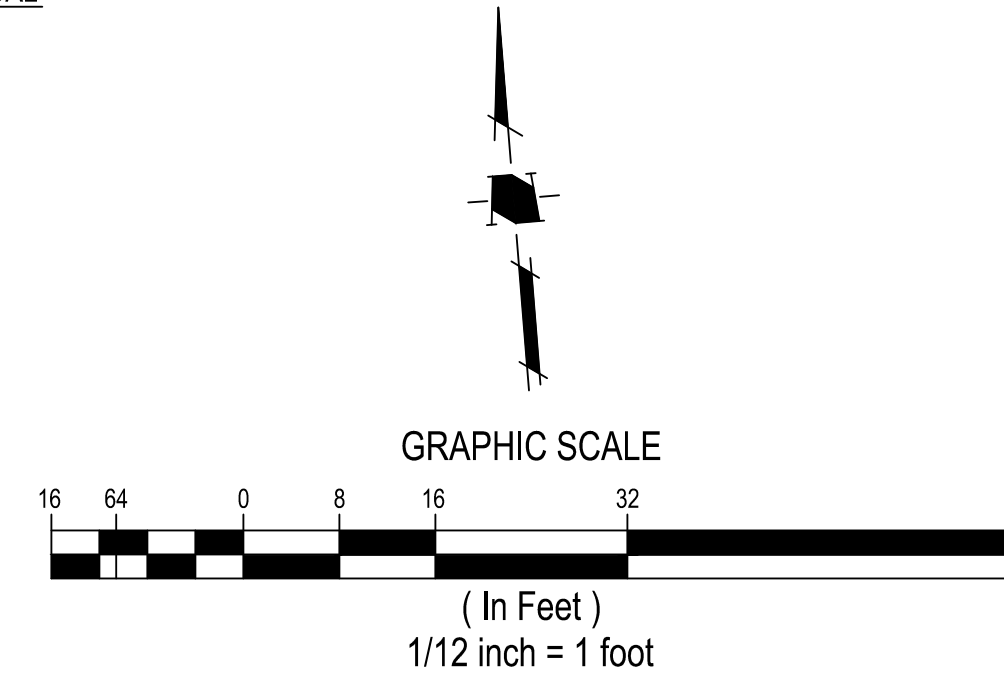


HMH
 Land Use Entitlements
 Land Planning
 Landscape Architecture
 Civil Engineering
 Utility Design
 Land Surveying
 Stormwater Compliance
 1570 Oakland Road (408) 487-2200
 San Jose, CA 95131 HWHca.com



ARDENVIEW HOMES
 918 RICH AVENUE
 MOUNTAIN VIEW, CA 94040

5/4/22	3RD CITY SUBMITTAL	
10/28/22	4TH CITY SUBMITTAL	
2/24/23	5TH CITY SUBMITTAL	
NO	DATE	DESCRIPTION
PROJECT NO:	5817.00	
CAD DWG FILE:	L14-L18 581700CL.DWG	
DESIGNED BY:	KM, BG	
DRAWN BY:	KM	
CHECKED BY:	BG	
DATE:	FEBRUARY 28, 2023	
SCALE:	1/12" = 1'-0"	
©	HMH	



HARDSCAPE PLAN
L20
 PLANNING SUBMITTAL
 NOT FOR CONSTRUCTION

S:\PROJECTS\5817\04\PLANNING\L14-L18 581700CL.DWG

PLOTTED: 2/28/2023 10:03 PM