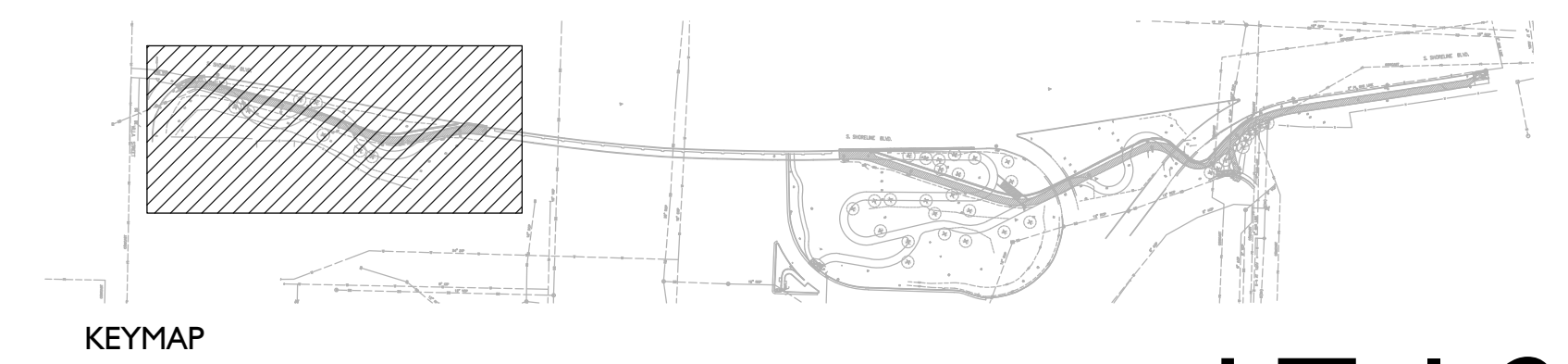
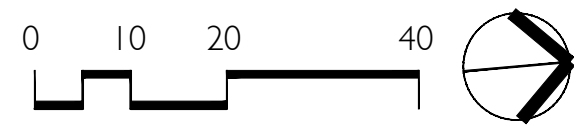



LEGEND	
	EXISTING TREE -- TO REMAIN
	EXISTING TREE -- REMOVE




LT-1.2

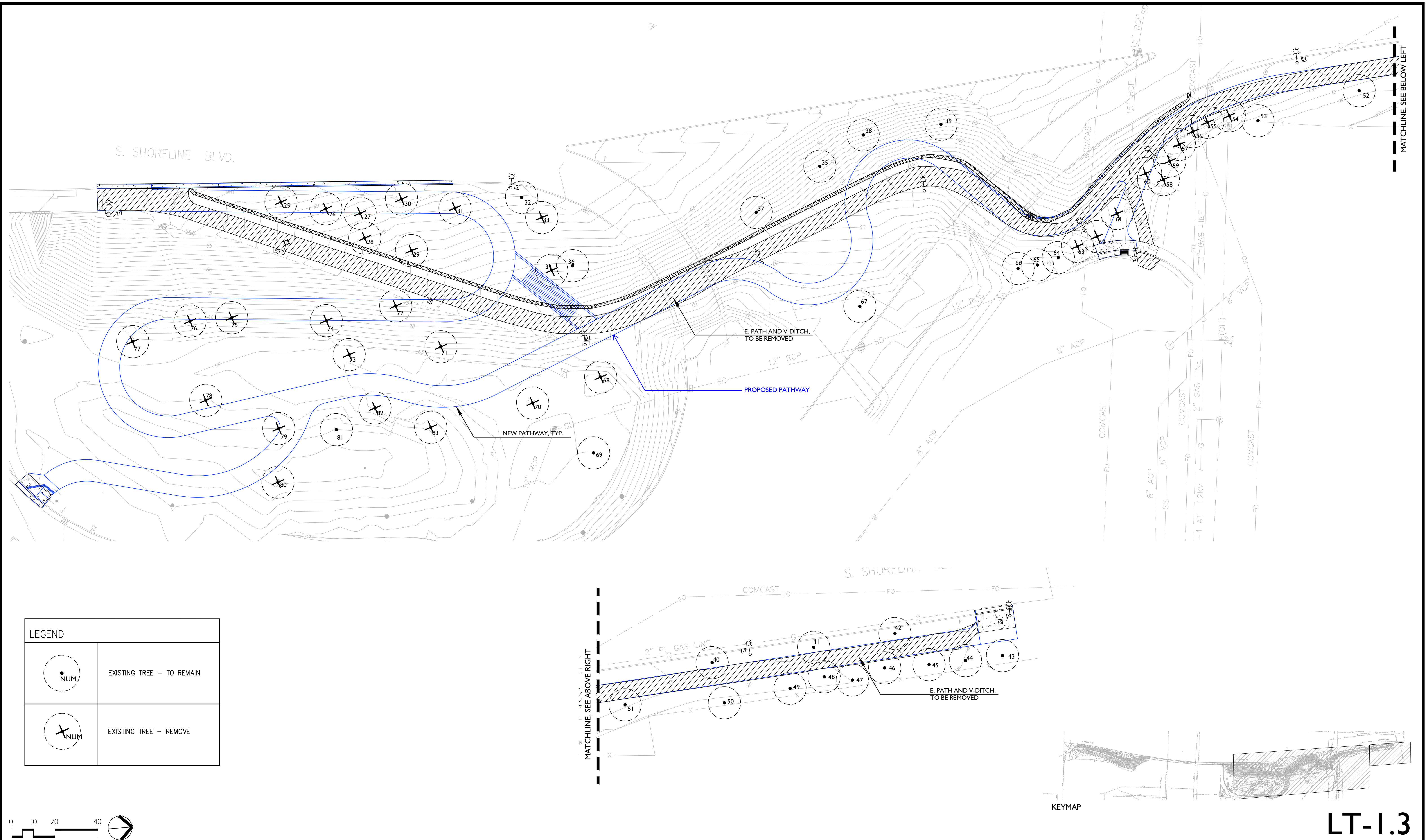


REVISIONS			
NO.	DATE	DESCRIPTION	APPROVED

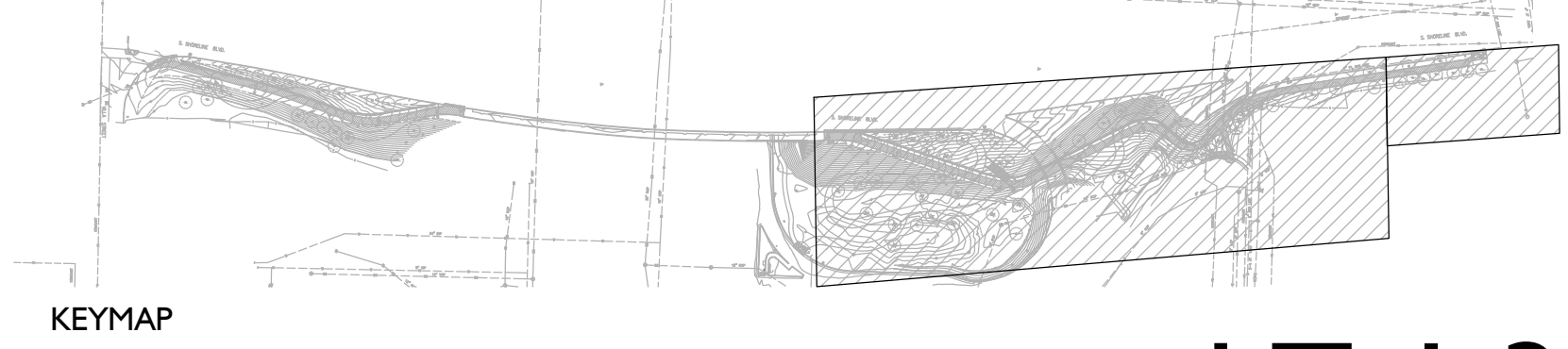
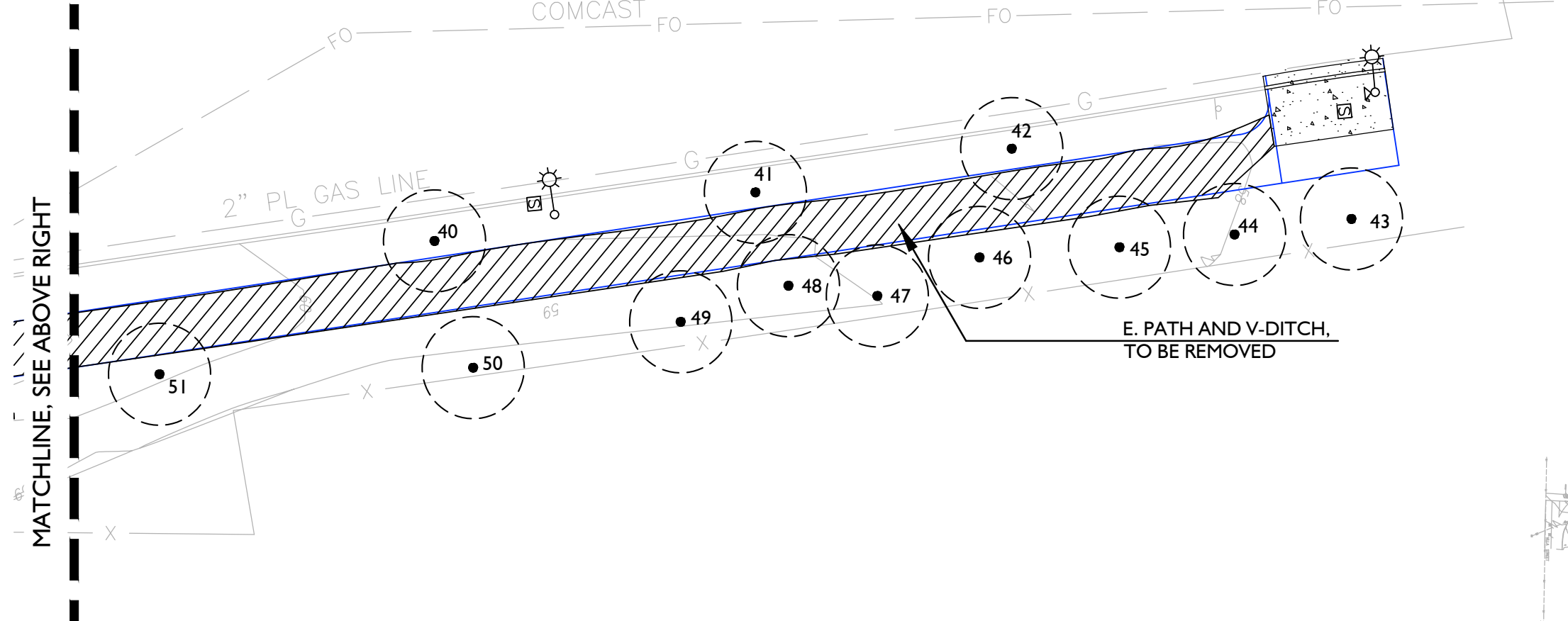
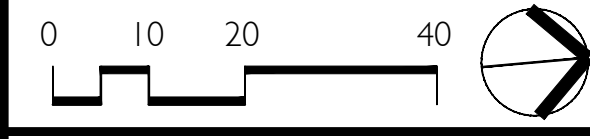
DESIGNED BY: K. CHEN
 DRAWN BY: I. ELSBORG/K. CHEN




CITY OF MOUNTAIN VIEW, CALIFORNIA PUBLIC WORKS DEPARTMENT 500 CASTRO STREET, MOUNTAIN VIEW, CA 94041			
SHORELINE BOULEVARD PATHWAY PROJECT NUMBER 15-32 TREE PRESERVATION & REMOVAL PLAN			
SCALE:	DATE: 05/01/2023	PIN: 8347	SHEET: OF 62



LEGEND	
	EXISTING TREE - TO REMAIN
	EXISTING TREE - REMOVE



LT-1.3



REVISIONS			
NO.	DATE	DESCRIPTION	APPROVED

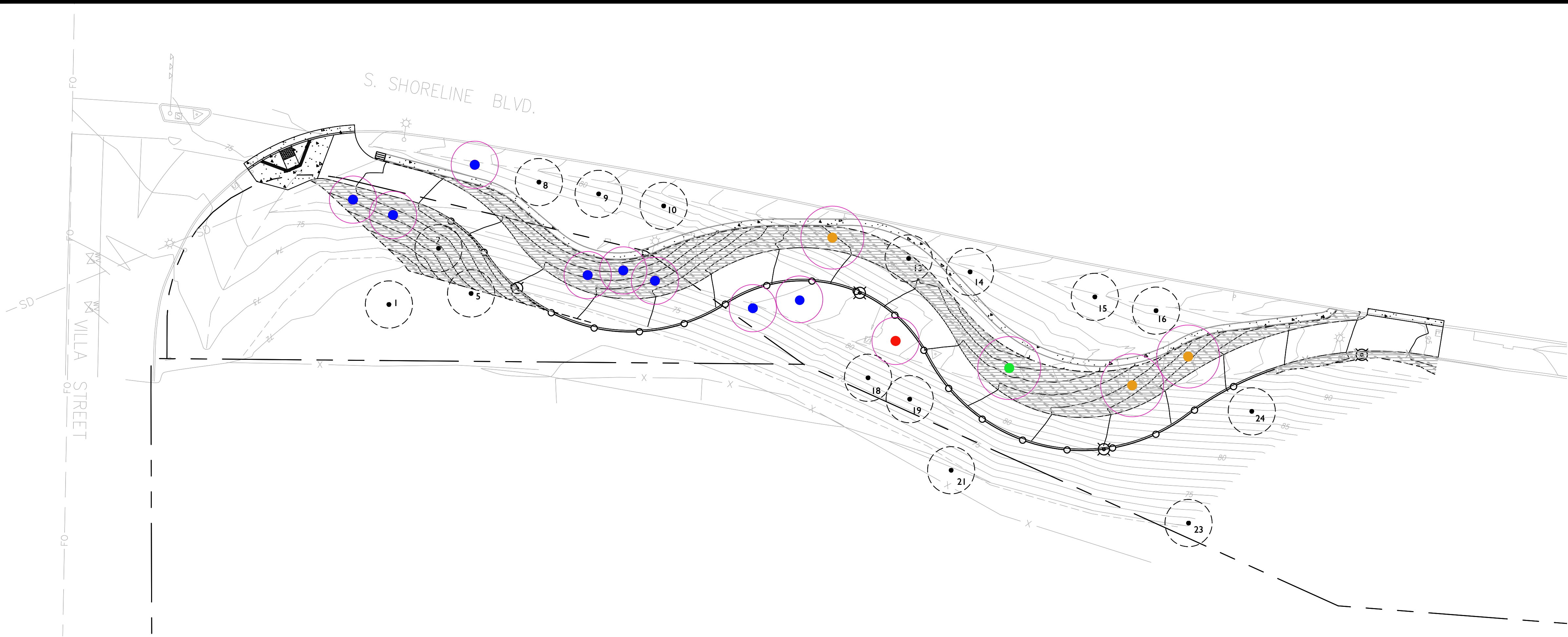
DESIGNED BY: K. CHEN
DRAWN BY: I. ELSBORG/K. CHEN

CITY OF MOUNTAIN VIEW

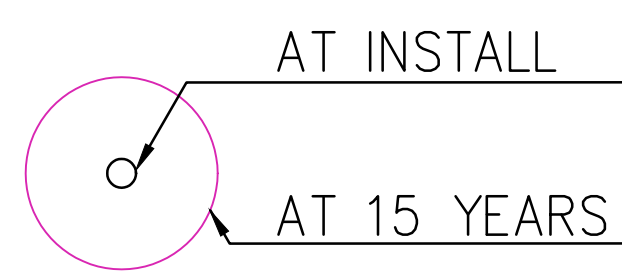
CITY OF MOUNTAIN VIEW, CALIFORNIA
PUBLIC WORKS DEPARTMENT
500 CASTRO STREET, MOUNTAIN VIEW, CA 94041

SHORELINE BOULEVARD PATHWAY
PROJECT NUMBER 15-32
TREE PRESERVATION & REMOVAL PLAN

SCALE:	DATE: 05/01/2023	PIN: 8347	SHEET: OF 62
--------	---------------------	--------------	-----------------



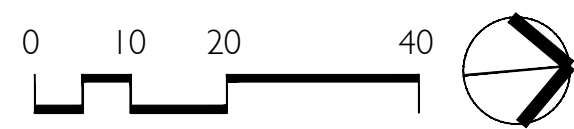
TREE CANOPY KEY EXAMPLE



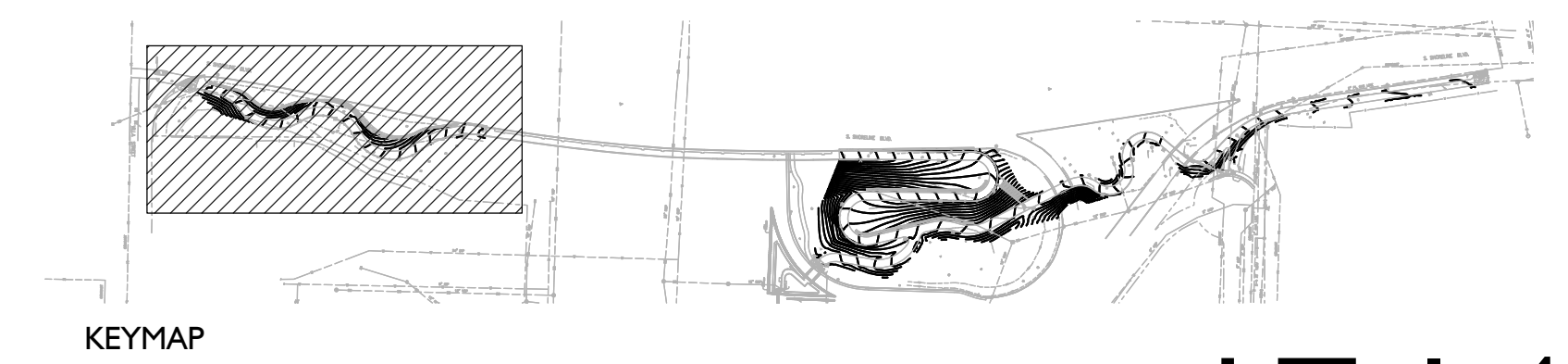
PROPOSED APPROXIMATE TREE DIAMETER ASSUMPTIONS:
 INSTALL =
 A. 3' DIA FOR ALL TREES
 @ 15 YRS =
 A. 20' DIA FOR AESCULUS CALIFORNICA & QUERCUS LOBATA
 B. 15' DIA FOR CERCIS OCCIDENTALIS, ARBUTUS MENZIESII

TREE CANOPY KEY

- CERCIS OCCIDENTALIS
- QUERCUS LOBATA
- AESCULUS CALIFORNICA
- ARBUTUS MENZIESII




TREE CANOPY CHART					
EXISTING TREES TO REMAIN	QTY.	CANOPY SF			
	41	12,874			
PROPOSED TREES					
BOTANICAL NAME/ COMMON NAME	QTY.	SF AT INSTALL (EA)	TOTAL CANOPY SF AT INSTALL (APPROX.)	SF AT MATURITY (EA)	TOTAL CANOPY SF AT 15 YEARS (APPROX.)
AESCULUS CALIFORNICA/ HORSE CHESNUT	7	7	49	314	2,198
ARBUTUS MENZIESII/ MADRONE	23	7	161	176	4,048
CERCIS OCCIDENTALIS/ WESTER REDBUD	31	7	217	176	5,456
QUERCUS LOBATA/ VALLEY OAK	4	7	28	314	1,256
TOTALS	65		455		12,958




LT-1.4

GATES + ASSOCIATES
 LANDSCAPE ARCHITECTURE
 LAND PLANNING • URBAN DESIGN
 267 HICROW CANYON ROAD, CALIFORNIA 94037
 T 925.736.8176 www.gates.com



REVISIONS			
NO.	DATE	DESCRIPTION	APPROVED

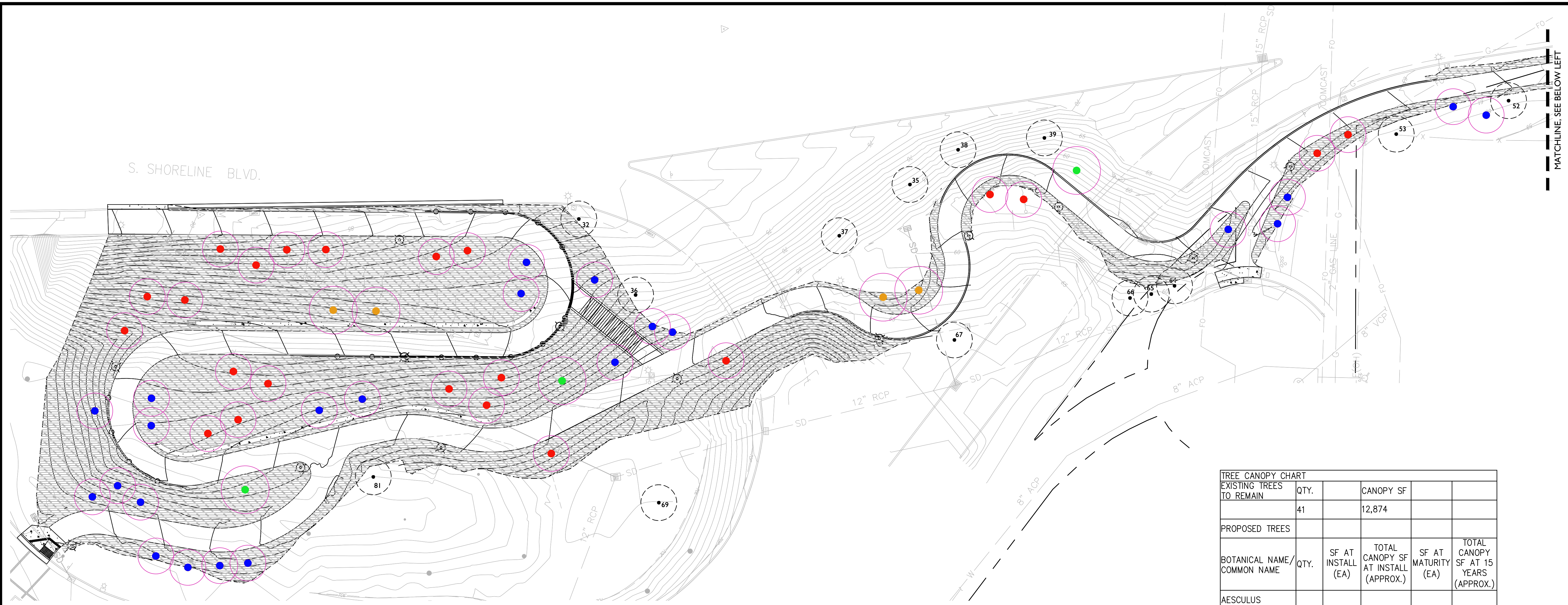
DESIGNED BY: K. CHEN
 DRAWN BY: A. MEDINA/K. CHEN



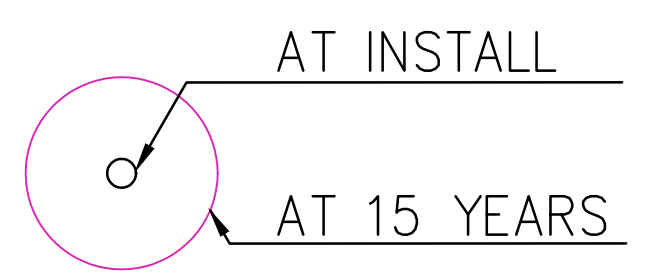
CITY OF MOUNTAIN VIEW, CALIFORNIA
 PUBLIC WORKS DEPARTMENT
 500 CASTRO STREET, MOUNTAIN VIEW, CA 94041

SHORELINE BOULEVARD PATHWAY
 PROJECT NUMBER 15-32
 SHADE CANOPY PLAN

SCALE:	DATE: 07/18/2016	PIN: 8347	SHEET: OF 62
--------	---------------------	--------------	-----------------



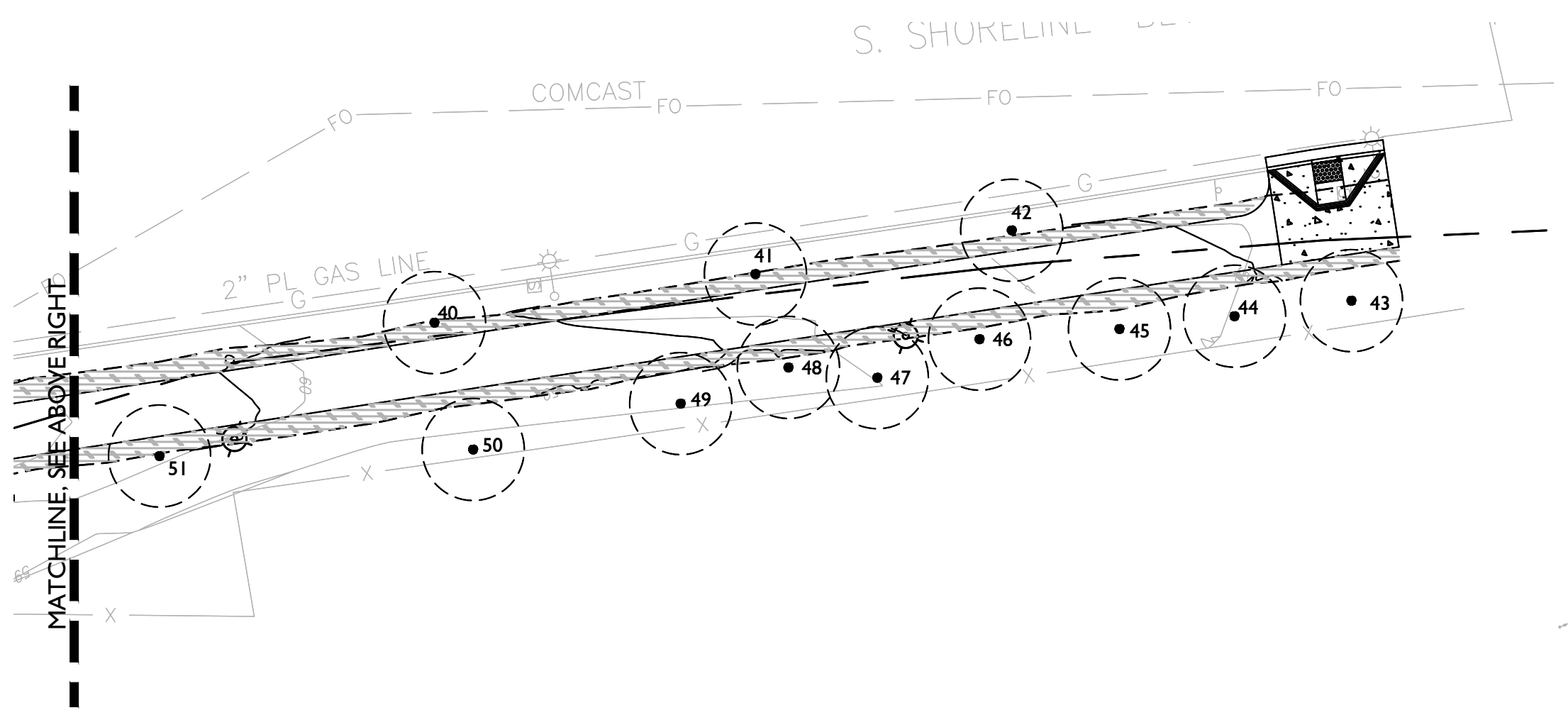
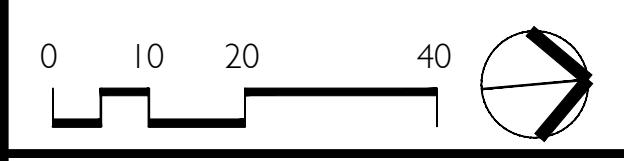
TREE CANOPY KEY EXAMPLE



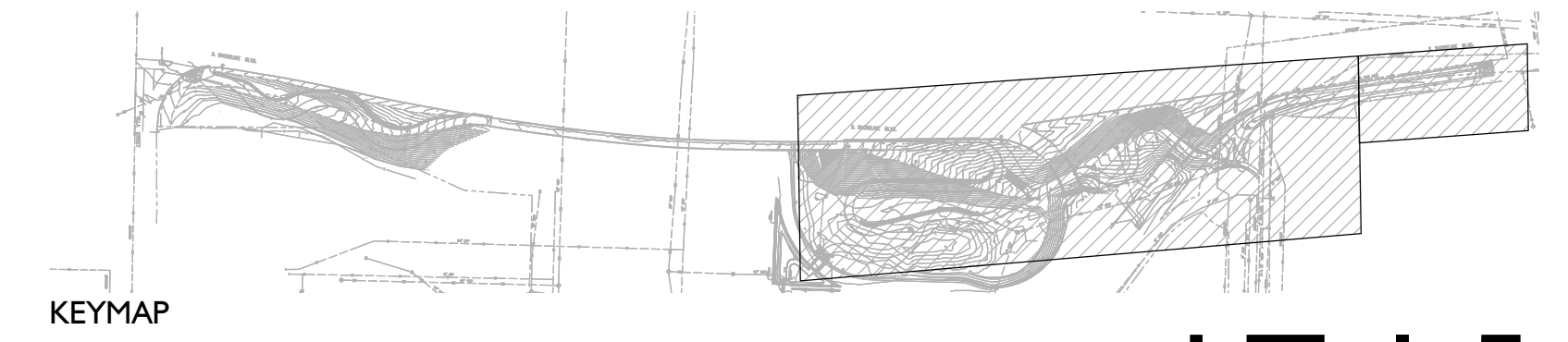
PROPOSED APPROXIMATE TREE DIAMETER ASSUMPTIONS:
 INSTALL =
 A. 3' DIA FOR ALL TREES
 @ 15 YRS =
 A. 20' DIA FOR AESCULUS CALIFORNICA & QUERCUS LOBATA
 B. 15' DIA FOR CERCIS OCCIDENTALIS, ARBUTUS MENZIESII

TREE CANOPY KEY

- CERCIS OCCIDENTALIS
- QUERCUS LOBATA
- AESCULUS CALIFORNICA
- ARBUTUS MENZIESII



TREE CANOPY CHART				
EXISTING TREES TO REMAIN	QTY.	CANOPY SF		
	41	12,874		
PROPOSED TREES				
BOTANICAL NAME/ COMMON NAME	QTY.	SF AT INSTALL (EA)	TOTAL CANOPY SF AT INSTALL (APPROX.)	TOTAL CANOPY SF AT 15 YEARS (APPROX.)
AESCULUS CALIFORNICA/ HORSE CHESNUT	7	7	49	314
ARBUTUS MENZIESII/ MADRONE	23	7	161	176
CERCIS OCCIDENTALIS/ WESTER REDBUD	31	7	217	176
QUERCUS LOBATA/ VALLEY OAK	4	7	28	314
TOTALS	65		455	12,958



LT-1.5



REVISIONS			
NO.	DATE	DESCRIPTION	APPROVED

DESIGNED BY: K. CHEN
 DRAWN BY: A. MEDINA/K. CHEN



CITY OF MOUNTAIN VIEW, CALIFORNIA
 PUBLIC WORKS DEPARTMENT
 500 CASTRO STREET, MOUNTAIN VIEW, CA 94041

SHORELINE BOULEVARD PATHWAY
 PROJECT NUMBER 15-32
 SHADE CANOPY PLAN

SCALE:	DATE: 07/18/2016	PIN: 8347	SHEET: 46 OF 62
--------	------------------	-----------	-----------------