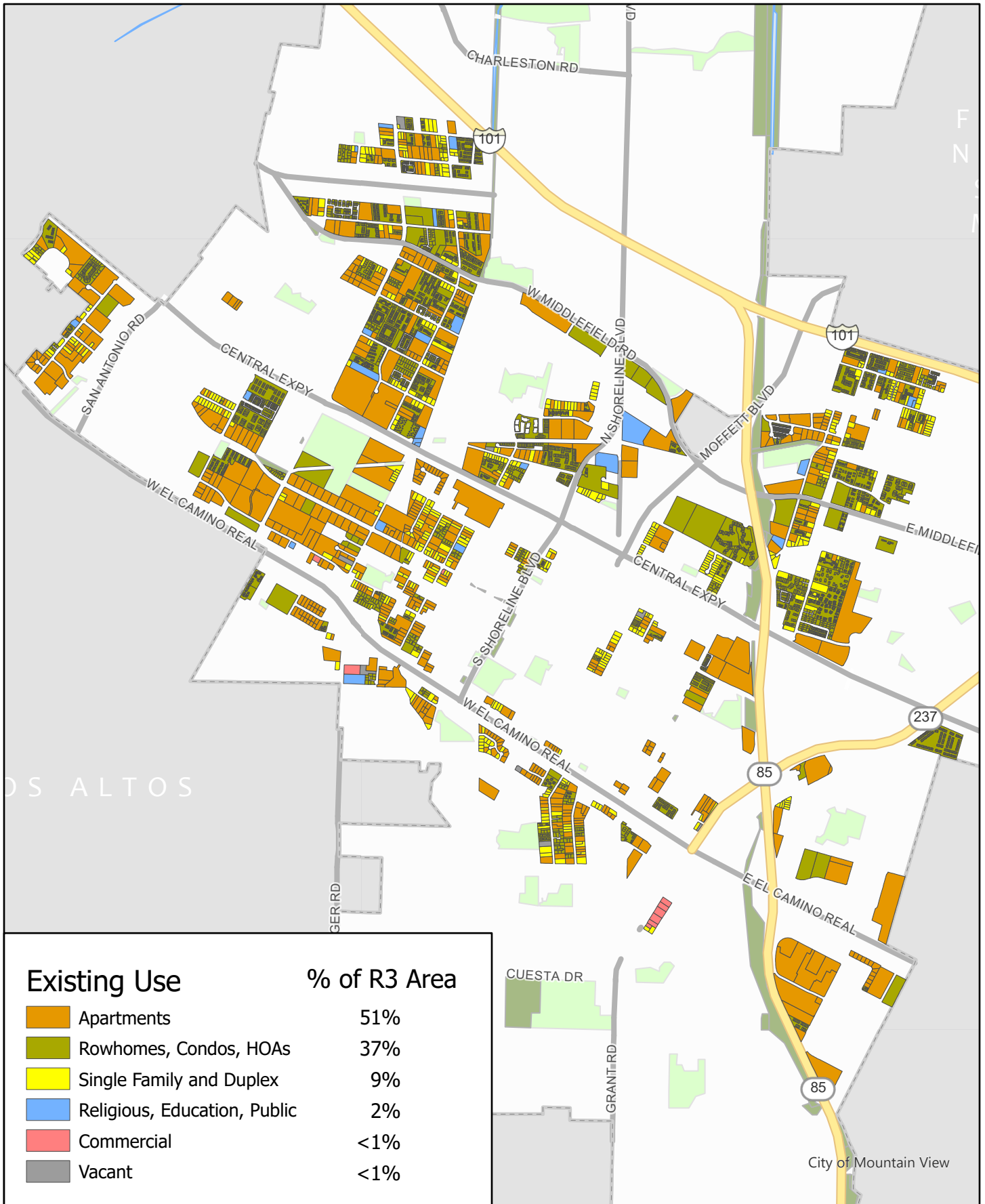
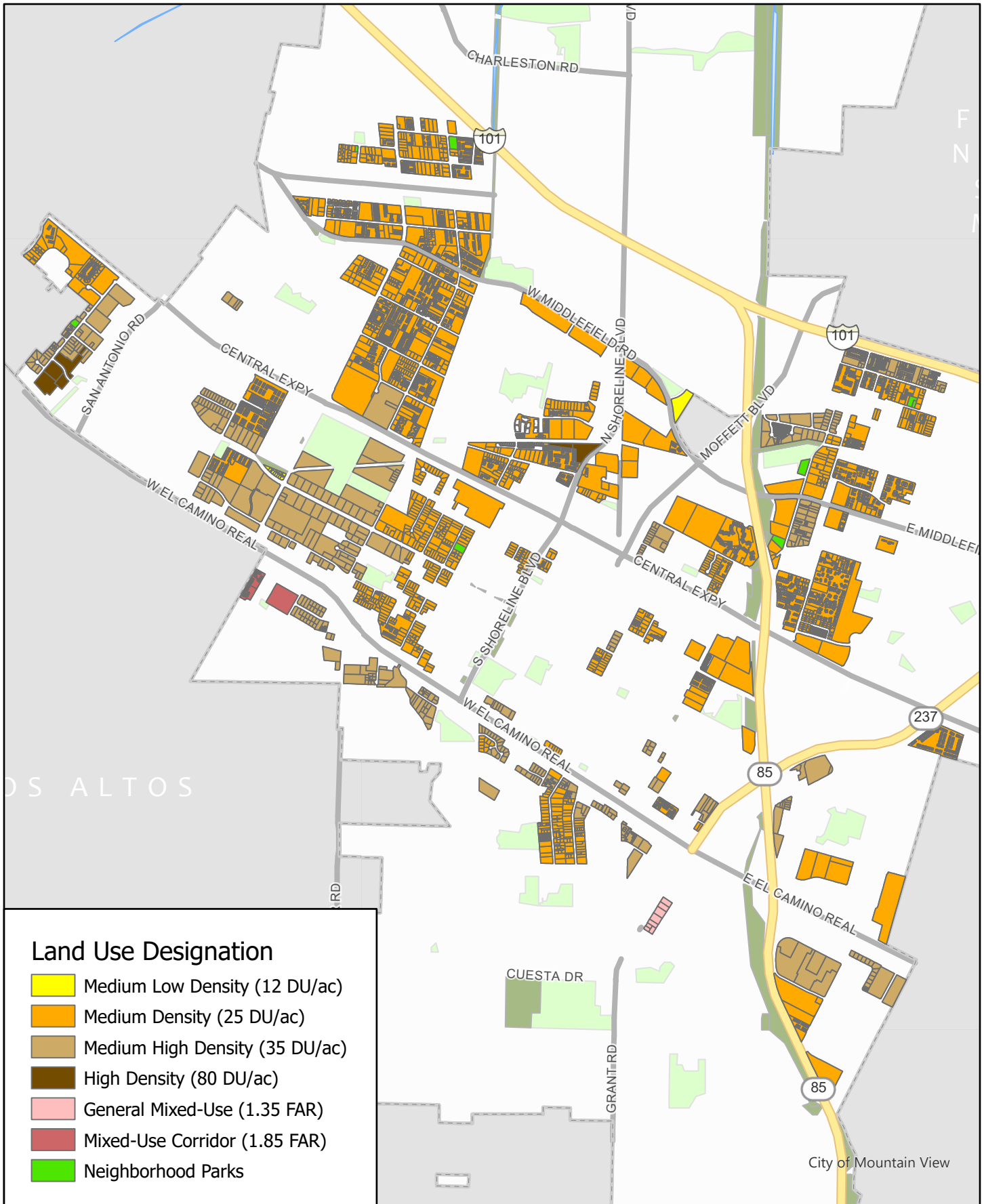


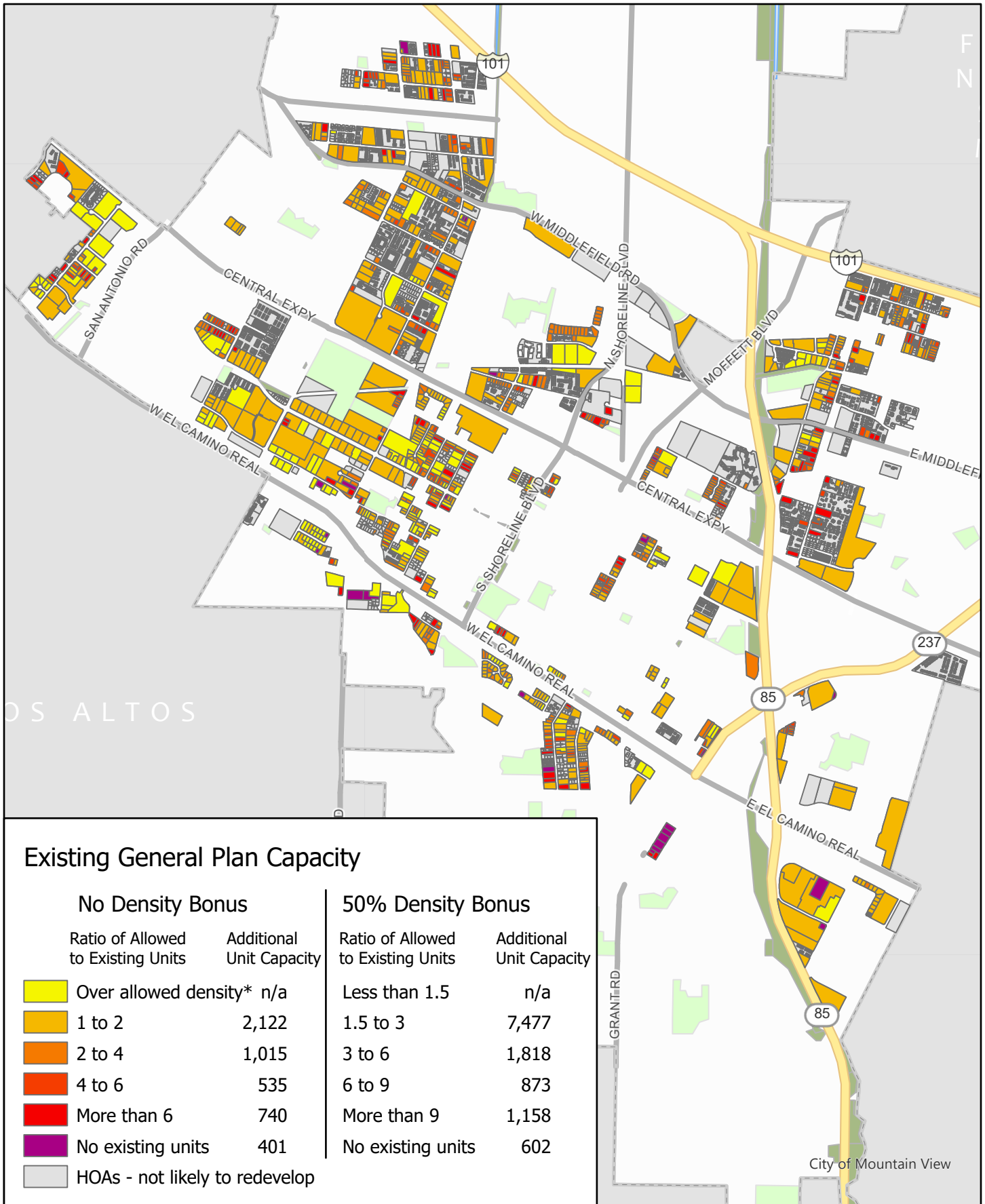
Existing Uses in R3



General Plan Land Use Designations

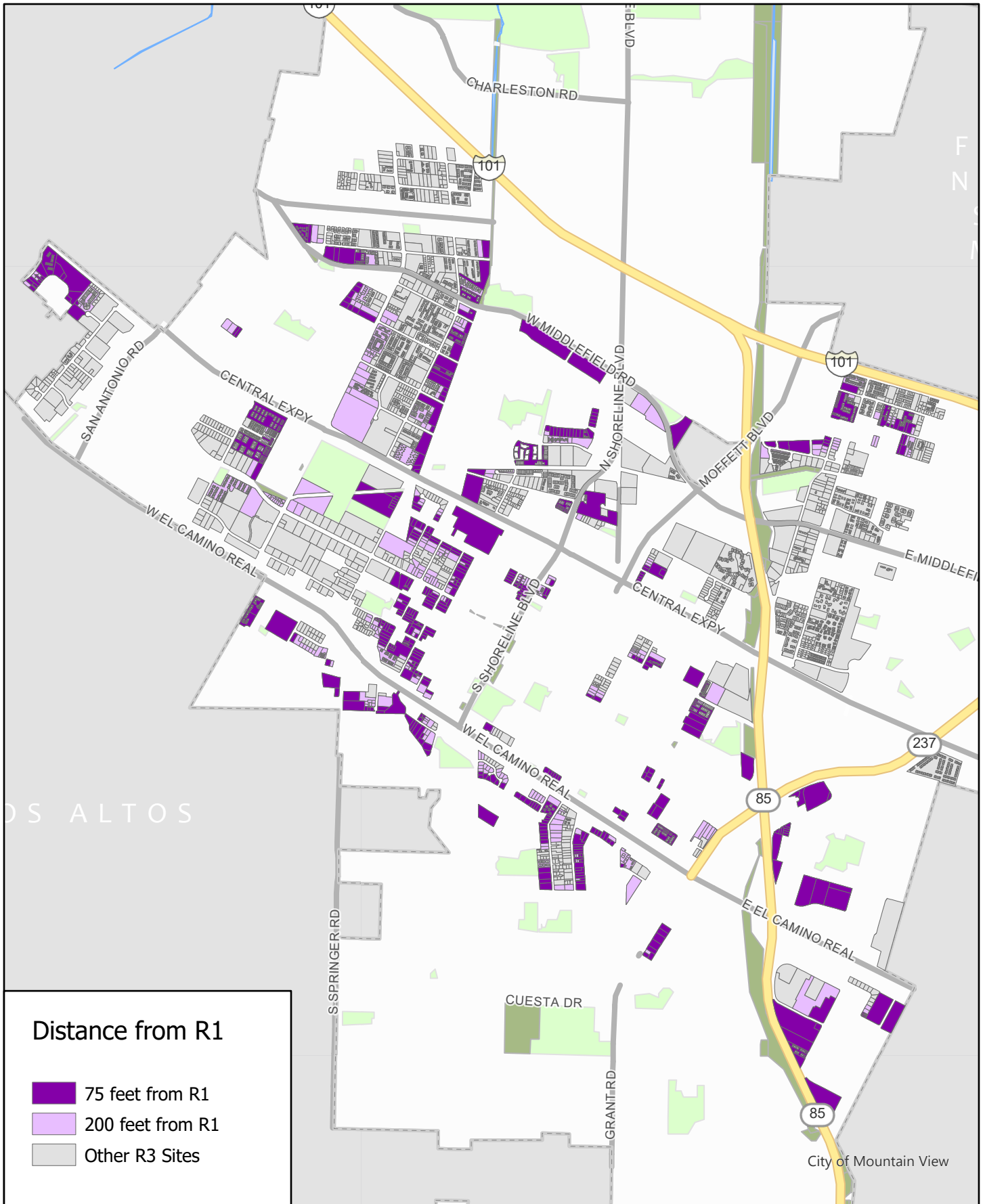


Existing General Plan Capacity

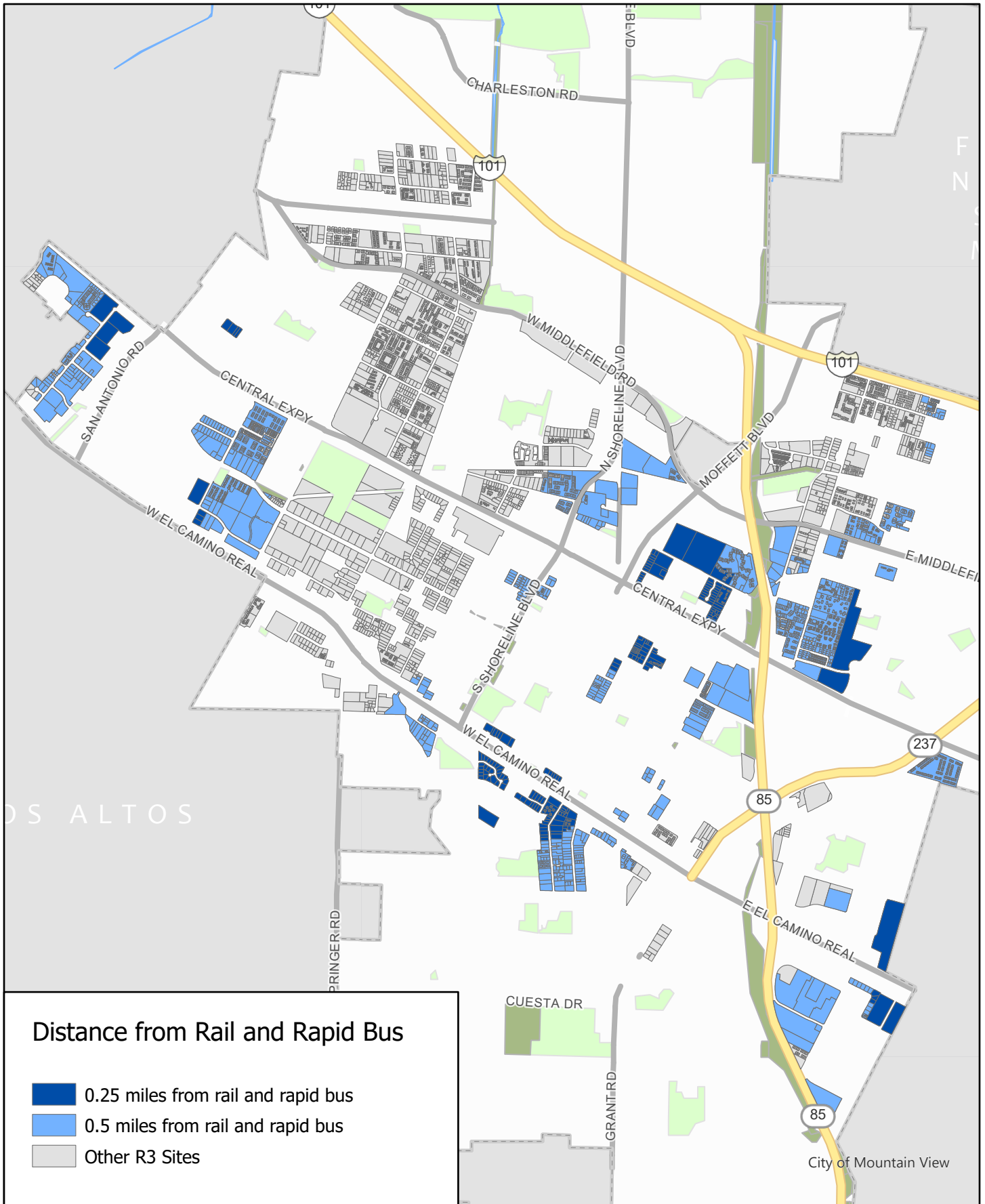


*This is not a legal determination. Variations of allowed density may be due to factors such as lot size estimates or multiple parcels in the same project.

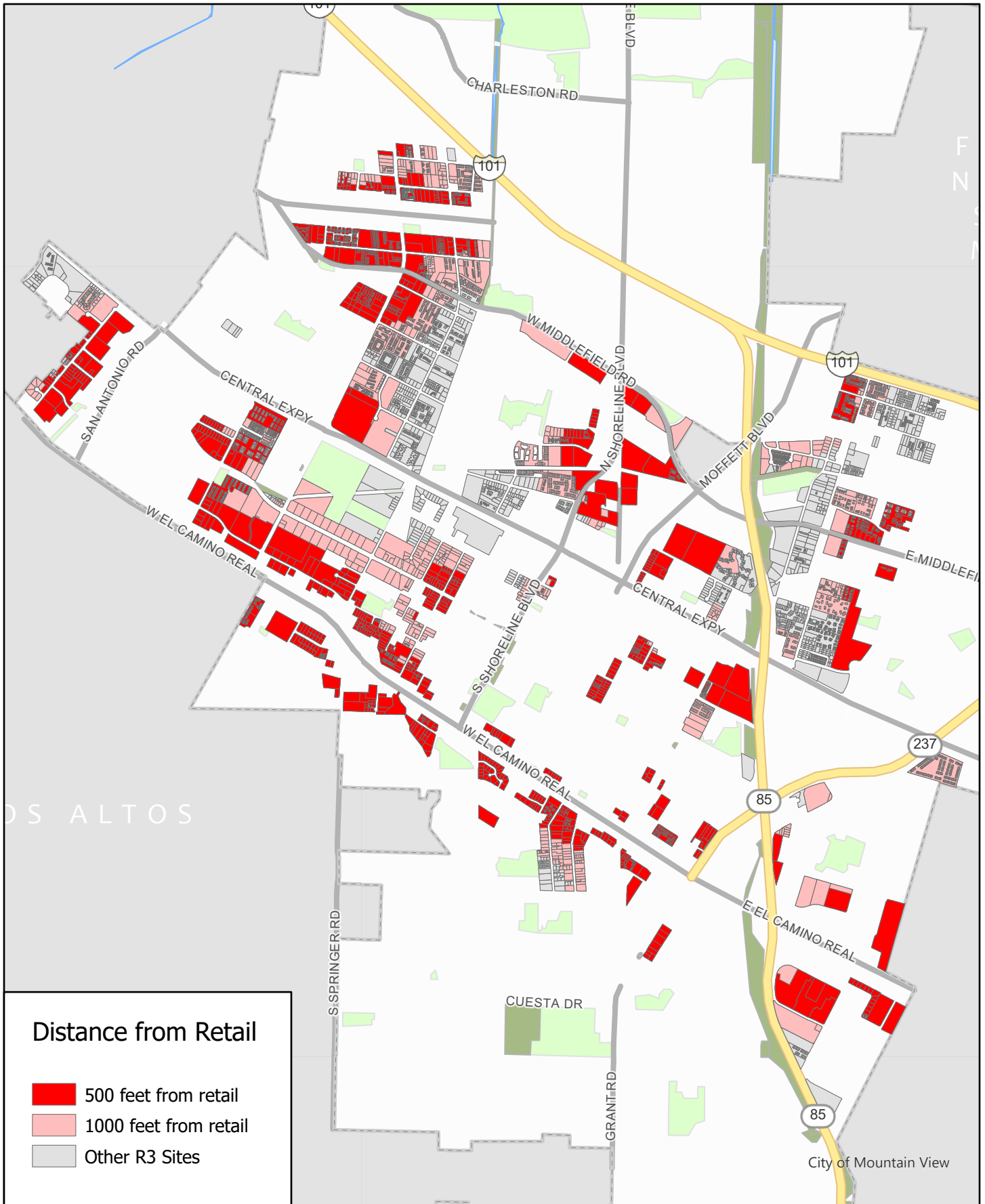
R3 Sites Near R1



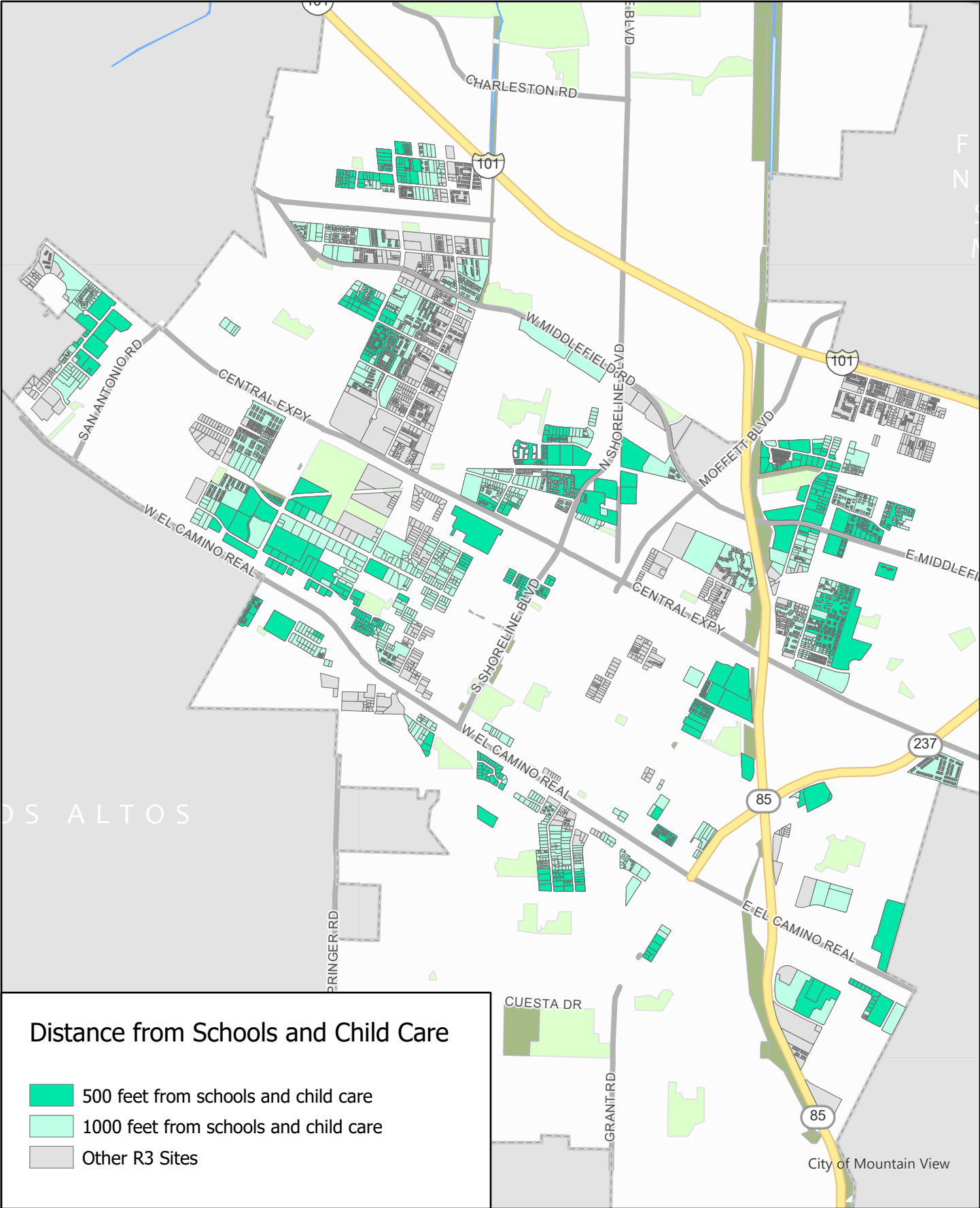
R3 Sites Near Rail and Rapid Bus



R3 Sites Near Retail



R3 Sites Near Schools and Child Care



Height Overlay Zones

