

W DANA STREET

(60' R/W)

POB

S63°42'47"E 120.00'

PORTION OF
LOT 12
(BLOCK 3)
(1 M 6-7)

LANDS OF
WU CHERRY &
KYO-KO TRUSTEE
APN: 158-23-029

N26°17'07"E 84.00'

LANDS OF AJL
INVESTMENT GROUP LLC
DN: 24557457
APN: 158-23-030-01
10,080 SQ. FT.±
(0.23 ACRES±)

STREET EASEMENT
8699 O.R. 263 &
8709 O.R. 296

PORTION OF
LOT 12
(BLOCK 3)
(1 M 6-7)
AREA = 9,000± SQ.FT.

LOT LINE
TO BE REMOVED

S26°17'07"W 84.00'

HOPE STREET
(60' R/W)

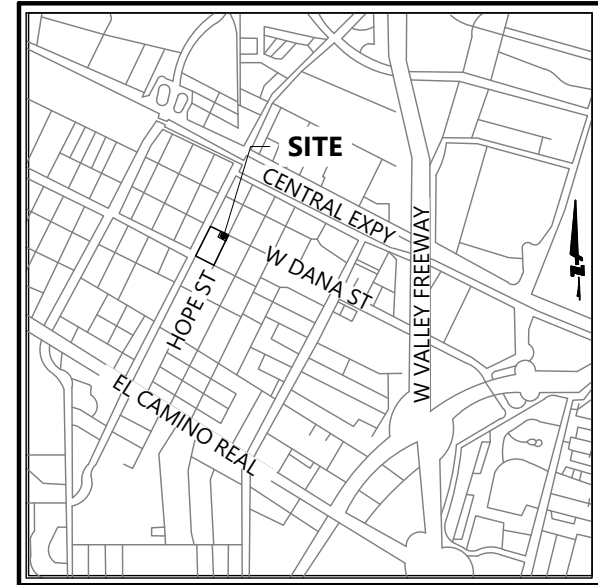
PORTION OF (BLOCK 3) AREA = 1,080± SQ.FT.
LOT 11 (1 M 6-7)

N63°42'47"W 120.00'

PORTION OF
LOT 11
(BLOCK 3)
(1 M 6-7)

LANDS OF THE CITY OF
MOUNTAIN VIEW
APN: 158-23-031

PORTION OF
LOT 11
(BLOCK 3)
(1 M 6-7)




VICINITY MAP
(NO SCALE)

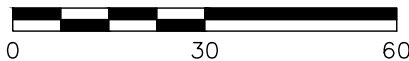
LEGEND

APN ASSESSOR'S PARCEL NUMBER
DN. DOCUMENT NUMBER
O.R. OFFICIAL RECORDS
POB POINT OF BEGINNING
R/W RIGHT OF WAY
SQ. FT. SQUARE FEET

———— BOUNDARY LINE
———— ADJACENT LOT LINE
———— EASEMENT LINE
- - - - - LOT LINE TO BE REMOVED



GRAPHIC SCALE



DRAWING NAME: \\bkf-01\work\2018\181583_208_W_Dana\GIS\Maping\LA\181583_LLA_208_W_Dana_2023-05-13.dwg
PLOT DATE: 05-12-23
PLOTTED BY: rdb



255 SHORELINE DR.,
SUITE 200
REDWOOD CITY, CA 94065
(650) 482-6300
www.bkf.com

SUBJECT EXHIBIT A
PLAT TO ACCOMPANY LEGAL DESCRIPTION

JOB NO. 20181583
BY ADD/BDF APPR. DCJ DATE 05/12/2023