

ORDINANCE NO.

AN ORDINANCE APPROVING A ZONING MAP AMENDMENT FOR
THE PROPERTIES LOCATED AT
1696-1758 VILLA STREET FROM THE R3-2 (MULTIPLE-FAMILY RESIDENTIAL)
AND R1 (SINGLE-FAMILY RESIDENTIAL) DISTRICTS
TO THE P-17 (VILLA-MARIPOSA) PRECISE PLAN

THE CITY COUNCIL OF THE CITY OF MOUNTAIN VIEW DOES HEREBY
ORDAIN AS FOLLOWS:

Section 1. Council Findings. An application was received from Prometheus Real Estate Group for a Zoning Map Amendment for the properties located at 1696-1758 Villa Street from the R3-2 (Multiple-Family Residential) and R1 (Single-Family Residential) Districts to the P-17 (Villa-Mariposa) Precise Plan; and

On May 15, 2019, the Environmental Planning Commission held a duly noticed public hearing and reviewed all project materials, staff reports, public testimony, and environmental review on said Zoning Map Amendment and adopted a resolution recommending City Council approval of the Zoning Map Amendment;

The City Council finds and determines, at a duly noticed public hearing on June 4, 2019, that the following Zoning Map Amendment is consistent with the High-Density Land Use Designation of the General Plan of the City of Mountain View based upon the following findings made pursuant to Section 36.52.60 of the City Code:

a. The Zoning Map Amendment and project are consistent with the General Plan because the project implements the goals and policies of the High-Density Residential Land Use Designation, including providing appropriate building setbacks from the public right-of-way; innovative architecture which responds to the project site surroundings; all parking provided within parking structures and below the buildings; and a residential use which is compatible with the surrounding uses; provides high-density residential uses near multiple transit uses; and provides convenient vehicular, bicycle, and pedestrian access with the adjacent public street system; and

b. The Zoning Map Amendment will not be detrimental to the public interest, health, safety, convenience, or welfare of the City as the resulting P-17 (Villa-Mariposa) Precise Plan and the proposed project promote development that is of desirable character, and the project will be consistent with the goals and policies included in the General Plan, and the design of the proposed buildings and residential use are compatible with the surrounding residential developments; and

c. The site is physically suitable (including, but not limited to, access, provision of utilities, compatibility with adjoining land uses, and absence of physical constraints) for the requested zoning designation and anticipated land use development, including new residential buildings, associated parking structures, and on-site amenities, as an environmental analysis has been completed which has identified any upgrades or improvements needed to utilities, infrastructure, or the project site to accommodate the increased development, and the use and development are consistent with other residential development in the area in terms of building massing, scale, and the building locations; and

d. The proposed project complies with the California Environmental Quality Act because an Environmental Impact Report (EIR) has been prepared and circulated for public comment for the required 45 days, which ended January 4, 2019. Staff received five comment letters on the Draft EIR and has provided a response to these comments in the Final EIR document. All significant impacts of the project have been mitigated to less-than-significant with the incorporation of mitigation measures and standard City conditions of approval, and a Mitigation, Monitoring, and Reporting Program will be adopted.

Section 2. Zoning Change. The Zoning Map of the City of Mountain View is hereby amended to indicate as follows: the property identified 1696-1758 Villa Street with Assessor Parcel Nos. 154-02-001 to 154-02-002 and 154-03-019 to 154-03-022 is hereby rezoned from the R3-2 (Multiple-Family) and R1 (Single-Family) Residential Zoning Districts to the P-17 (Villa-Mariposa) Precise Plan, all as more specifically shown in Exhibit A, attached hereto and incorporated by reference herein.

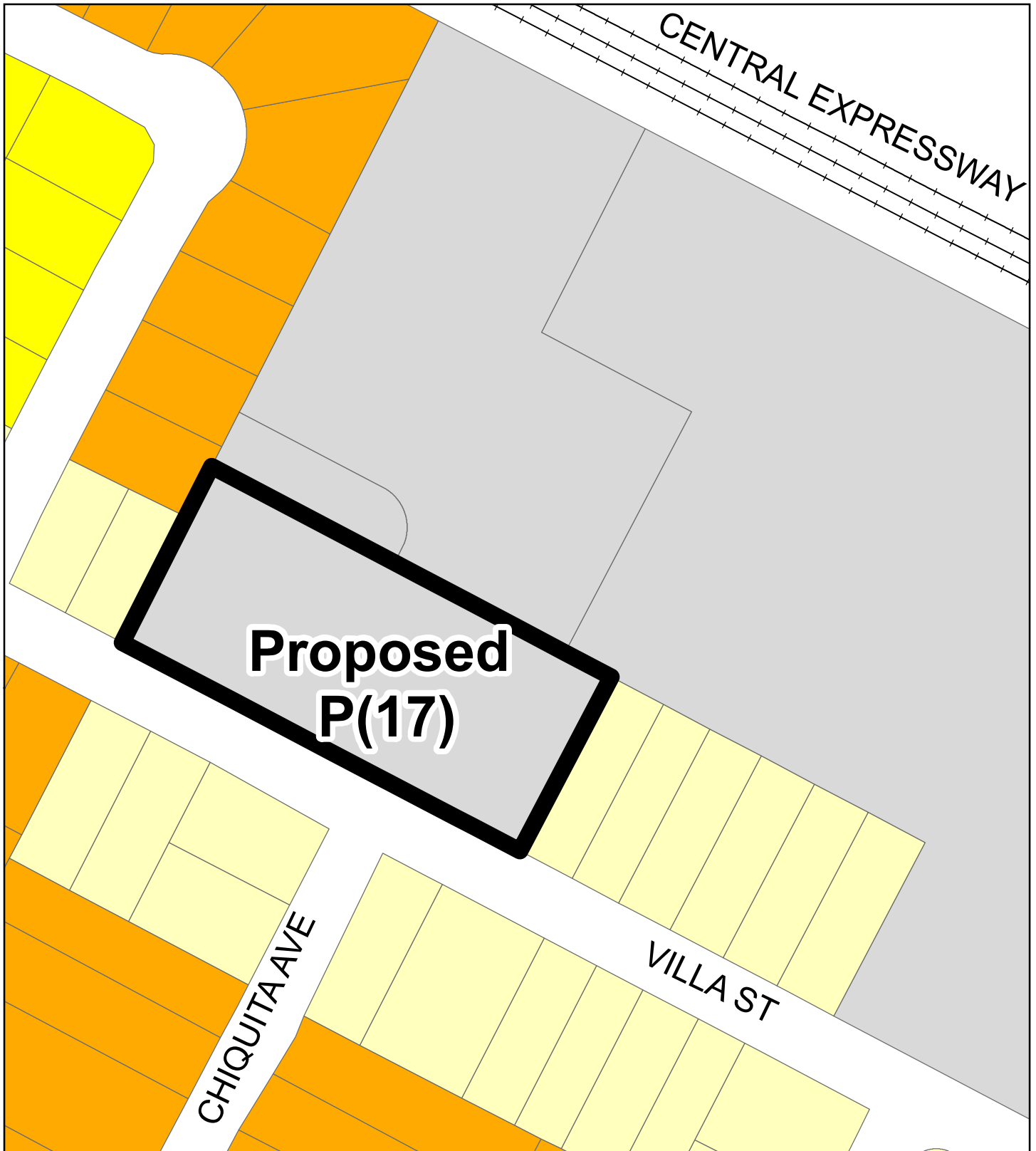
Section 3. The provisions of this ordinance shall be effective thirty (30) days from and after the date of its adoption.

Section 4. If any section, subsection, sentence, clause, or phrase of this ordinance is for any reason held to be unconstitutional, such decision shall not affect the validity of the other remaining portions of this ordinance. The City Council hereby declares that it would have passed this ordinance and each section, subsection, sentence, clause, or phrase thereof, irrespective of the fact that any one or more sections, subsections, sentences, clauses, or phrases be declared unconstitutional.

Section 5. Pursuant to Section 522 of the Mountain View City Charter, it is ordered that copies of the foregoing proposed ordinance be posted at least two (2) days prior to its adoption in three (3) prominent places in the City and that a single publication be made to the official newspaper of the City of a notice setting forth the title of the ordinance, the date of its introduction, and a list of the places where copies of the proposed ordinance are posted.

MVO/3/ORD
835-06-04-19o

Exhibit: A. Zoning Map Amendment







**Proposed
P(17)**

CENTRAL EXPRESSWAY

CHIQUITA AVE

VILLA ST


Legend

-  R1 - Single-Family
-  R2 - One and Two Family
-  R3 - Multiple Family
-  P - Planned Community/Precise Plan

**Proposed Rezoning:
1720 Villa St**



CITY OF MOUNTAIN VIEW



Proposed Rezoning: 1720 Villa St

