

El Camino Health®

1801 MOUNTAIN VIEW CAMPUS COMPLETION PROJECT

PKG 3B_WING J

2500 GRANT ROAD, MOUNTAIN VIEW, CA 94040

HCAI NO. H240027-43-00

HCAi BACKCHECK 3
FEBRUARY 21, 2025 A

CITY OF MOUNTAIN VIEW
PLANNING SUBMISSION
JUNE 16, 2025

LICENSED ARCHITECT
CRISPIN
LAZARIT
C24040
STATE OF CALIFORNIA

WRNSSTUDIO
501 SECOND STREET
4TH FLOOR, STE. 402
SAN FRANCISCO, CA
CALIFORNIA 94107
415.489.2224 TEL
415.358.9100 FAX
WWW.WRNSSTUDIO.COM

REVISION LIST — DATE
A GENERAL COORDINATION — 02/21/2025

1801 MOUNTAIN VIEW CAMPUS COMPLETION PROJECT
: PKG 3B_WING J
2500 GRANT ROAD, MOUNTAIN VIEW, CA 94040
El Camino Hospital
PROJECT NO.: 19001.03
ANJ #
ISSUES — DATE

COVER SHEET
G-000
HCAi BACKCHECK 3

APPLICABLE CODES & AGENCIES

THE INTENT OF THE DRAWINGS AND SPECIFICATIONS IS TO CONSTRUCT REFERENCED PROJECT IN ACCORDANCE WITH CALIFORNIA CODE OF REGULATIONS TITLE 24. SHOULD ANY CONDITION DEVELOP NOT COVERED BY THE CONTRACT DOCUMENTS WHEREIN THE FINISHED WORK WILL NOT COMPLY WITH SAID CALIFORNIA CODE OF REGULATIONS TITLE 24, A CHANGE ORDER DETAILING AND SPECIFYING THE REQUIRED WORK SHALL BE SUBMITTED TO AND APPROVED BY THE AGENCY HAVING JURISDICTION BEFORE PROCEEDING WITH THE WORK.

JURISDICTION: **CALIFORNIA DEPARTMENT OF HEALTH CARE ACCESS AND INFORMATION (HCAI)**

CALIFORNIA CODE OF REGULATIONS (CCR)

2022 CALIFORNIA ADMINISTRATIVE CODE — CCR TITLE 24, PART 1

2022 CALIFORNIA BUILDING CODE — CCR TITLE 24, PART 2
(BASED UPON 2021 INTERNATIONAL BUILDING CODE)

2022 CALIFORNIA ELECTRICAL CODE — CCR TITLE 24, PART 3
(BASED UPON 2020 EDITION OF NFPA 70, NATIONAL ELECTRICAL CODE)

2022 CALIFORNIA MECHANICAL CODE — CCR TITLE 24, PART 4
(BASED UPON 2021 UNIFORM MECHANICAL CODE)

2022 CALIFORNIA PLUMBING CODE — CCR TITLE 24, PART 5
(BASED UPON 2021 UNIFORM PLUMBING CODE)

2022 CALIFORNIA ENERGY CODE — CCR TITLE 24, PART 6

2022 CALIFORNIA FIRE CODE — CCR TITLE 24, PART 9
(BASED UPON 2021 INTERNATIONAL FIRE CODE)

2022 CALIFORNIA GREEN BUILDING STANDARDS CODE — CCR TITLE 24, PART 11
(ALSO REFERRED TO AS CALGREEN)

2010 ADA STANDARDS FOR ACCESSIBLE DESIGN
(U.S. DEPARTMENT OF JUSTICE)

2021 NFPA 101, LIEF SAFETY CODE
NATIONAL FIRE PROTECTION ASSOCIATION SAFETY TO LIFE FROM FIRE IN BUILDING AND STRUCTURES

2022 NFPA 13, FIRE SPRINKLERS
NATIONAL FIRE PROTECTION ASSOCIATION
INSTALLATION OF SPRINKLER SYSTEMS

2022 NFPA 10, FIRE EXTINGUISHERS
NATIONAL FIRE PROTECTION ASSOCIATION
STANDARD FOR PORTABLE FIRE EXTINGUISHERS

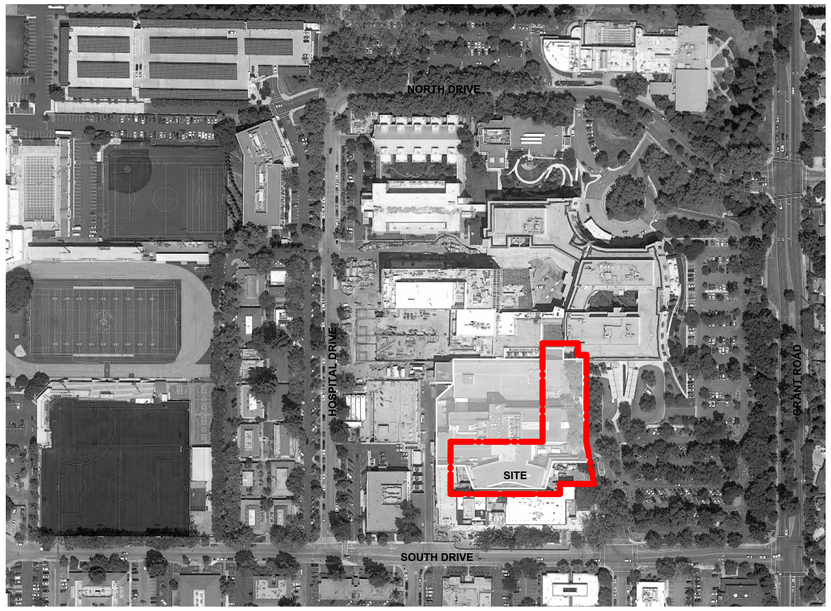
2022 NFPA 72, FIRE ALARM
NATIONAL FIRE PROTECTION ASSOCIATION
FIRE ALARM AND SIGNALING CODE

2019 ANSI/ASME A17.1/CSA B44
SAFETY CODE FOR ELEVATORS AND ESCALATORS

VICINITY MAP



LOCATION MAP



PROJECT INFO

PROJECT LOCATION

EL CAMINO HOSPITAL CAMPUS
2500 GRANT ROAD
MOUNTAIN VIEW, CA 94040

PROJECT SUMMARY

DURING THE LAST SEVERAL YEARS, EL CAMINO HOSPITAL HAS EMBARKED ON A COMPREHENSIVE PLAN TO REPLACE FACILITIES, OFFICES, AND CLINICAL FUNCTIONS STILL HOUSED IN THE OUTMODED OLD MAIN HOSPITAL.

THE LAST DECADE HAS SEEN THE COMPLETION OF THE NEW INTEGRATED MEDICAL OFFICE BUILDING (IMOB) AND THE BEHAVIORAL HEALTH SCIENCE (BHS) PROJECT. WITH THE CONSTRUCTION OF AN INTERIM LOADING DOCK (PACKAGE #1 H192483-43-00), THE RECENT RELOCATION OF THE CARDIOPULMONARY WELLNESS SUITE FROM THE OLD MAIN LAB/LAUNDRY BUILDING INTO IMOB, AND THE BEGINNING OF DEMOLITION OF THE OLD MAIN HOSPITAL (PACKAGE # 2 H193084-42-00), THE COMPLETION ON THE MOUNTAIN VIEW CAMPUS IS COMING INTO FOCUS.

THE REMAINDER OF THE CAMPUS COMPLETION PROJECT, KNOWN AS PACKAGE #3, CONSISTS OF FOUR PRIMARY ELEMENTS: THE NEW SERVICE YARD, THE BHS YARD, THE ENCLOSED BHS LINK TO THE NEW MAIN HOSPITAL, AND THE NEW WING J BUILDING.
THIS PACKAGE IS LIMITED TO PACKAGE 3B NOTED BELOW.

PACKAGE 3A
FOR REFERENCE ONLY - N.I.C.
(SUBMITTED UNDER SEPARATE OSHPD PROJECT HCAI NO. H222169-43-00
NEW SERVICE YARD
- BUILD-OUT OF LOADING DOCK AT WING H (OSHPD #03577)
- ADDITIONAL DISPOSAL DOCK AND SOILED LOADING BAY
- WASTE INFRASTRUCTURE AND EQUIPMENT
- GAS CYLINDER STAGING AREA
- VENDOR/CONTRACTOR VEHICLE PARKING
- MAKE-READY WORK AT EMERGENCY DEPARTMENT, EXIT PASSAGEWAY REROUTE

PACKAGE 3B
BHS YARD (MENTAL HEALTH COURTYARD)
- NEW ENCLOSED RECREATION AND GATHERING YARD PRIMARILY FOR BHS OUTPATIENTS
- SECURE PUBLIC ENTRANCE FOR EVENTS
- PUBLIC COURTYARD
- PUBLIC ART AND LANDSCAPE ALONG THE SOUTH DRIVE ENTRANCE ROAD

BHS LINK
- REQUIRED CORRIDOR CONNECTING THE NEW MAIN HOSPITAL TO BHS
- ENABLE INFRASTRUCTURE, SUPPLY LINES, STAFF AND PATIENTS TO MOVE IN A SECURE AND CLIMATE-CONTROLLED ENVIRONMENT BETWEEN BEHAVIORAL HEALTH AND THE HOSPITAL

WING J BUILDING
- REPLACEMENT OF THE EXISTING LAB/LAUNDRY BUILDING (OSHPD BLDG-02256) FOR HOSPITAL LICENSED SERVICES
- NEW, MORE VISIBLE SOUTH ENTRANCE TO THE HOSPITAL
- A GROUND FLOOR SUITE OF FACILITIES OFFICES AND SHOPS ADJOINING THE NEW LOADING DOCK AND SERVICE YARD
- EMERGENCY STORAGE CAPACITY
- LEVEL 1 OBSERVATION SUITE COMPLEMENTING THE FUNCTION OF THE EMERGENCY DEPARTMENT BY ALLOWING BAYS FOR PATIENT MONITORING PRIOR TO HOSPITAL DISCHARGE OR ADMITTANCE
- LEVEL 2 "OUTPATIENT OBSERVATION SUITE" SUITE EXPANDING THE OPERATING SUITE WITH MONITORING BAYS
- EXPANDED VEHICULAR DROP-OFF CAPACITY
- REGRADING, LANDSCAPING, AND UTILITY IMPROVEMENTS
- LEVEL 2 CONNECTION TO MAIN HOSPITAL

DEFERRED APPROVAL

FOLLOWING IS THE LIST ITEMS FOR DEFERRED APPROVAL CBC 2022 CALIFORNIA ADMINISTRATIVE CODE, CHAPTER 7, SECTION 7-126:

1. MEP SEISMIC BRACING
   a) MECHANICAL SEISMIC BRACING FOR THE FOLLOWING:
      - DUCTWORK, MECHANICAL PIPING, FAN COIL UNITS & TERMINAL UNITS
   b) PLUMBING PIPING SEISMIC BRACING.
   c) ELECTRICAL CONDUIT SEISMIC BRACING.
2. CONTEMPORARY WALL PANELS
3. STOREFRONT & WINDOW WALL FASTENERS, MULLION SYSTEM (CW-2 CAPTURED GLASS)
4. CABLE TRAY SEISMIC BRACING
5. AIR INTAKE FILTER RACK ASSEMBLY & EXTERIOR LOUVER ATTACHMENTS
6. STRUCTURAL SILICONE GLAZING (CW-1 SHEN SAO) VE
7. OVERHEAD COILING DOOR HARDWARE & ATTACHMENTS
8. EXTERIOR AUTOMATIC SLIDING DOOR (A-U-H-I) ATTACHMENTS
9. ERRCS TO INCLUDE LOCAL FIRE AUTHORITY APPROVAL OF ERRCS INSTALLATION

NOTE: OSHPD/HCAI APPROVAL OF THE DEFFERED PORTION IS REQUIRED PRIOR TO FABRICATION AND/OR INSTALLATION.

LAYOUT DRAWINGS

LAYOUT DRAWINGS (WITH THE SHOP DRAWING STAMP), SHOWING THE BRACING/SUPPORT LOCATION AND REFERENCES TO DETAILS FROM THE RELEVANT OSHOPD PRE-APPROVALS FOR PIPING/DUCTS/CONDUITS EXCEPT FIRE SPRINKLERS, NEED TO BE SUBMITTED FOR USE BY THE IOR AND OSHPD FIELD STAFF. THE LAYOUT DRAWINGS, PREPARED PER SECTION 13.6 OF ASCE 7-10 AS AMENDED BY SECTION 1616A. 1.23 THROUGH 1616A.1.26 OF 2013 CBC, NEED TO BE REVIEWED AND ACCEPTED BY THE AOR AND EOR (SE AND/OR ME/EE) AND REVIEWED AND APPROVED BY OSHPD PRIOR TO STARTING INSTALLATION OF THE BRACING/SUPPORT. IOR SHALL ENSURE THE ABOVE REQUIREMENTS ARE SATISFIED.

PROJECT DIRECTORY

OWNER
EL CAMINO HEALTH
2500 GRANT ROAD
MOUNTAIN VIEW, CA 94040
650-088-7873

CONTRACTOR
RUDOLPH AND SLETTEN, INC.
2 CIRCLE STAR WAY, 4TH FLOOR
SAN CARLOS, CA 94070
(650) 980-5363

ARCHITECT
WRNS STUDIO
501 SECOND STREET
SUITE 402
SAN FRANCISCO, CA 94107
415-489-2224

CIVIL
SANDIS
1700 S. WINCHESTER BLVD
SUITE 200
CAMPBELL, CA 95008
408-636-0922

LANDSCAPE
BFS LANDSCAPE ARCHITECTS
1580 WEST EL CAMINO REAL
SUITE 11
MOUNTAIN VIEW, CA 94040
650-326-6622

STRUCTURAL
THORNTON TOMASETTI
235 MONTGOMERY STREET,
SUITE 1050,
SAN FRANCISCO, CA 94108
415-365-6900

MEP ENGINEER
INTERFACE ENGINEERING, INC.
135 MAIN STREET
SUITE 400
SAN FRANCISCO, CA 94105
415-489-3215

FIRE PROTECTION
SUPERIOR AUTOMATIC SPRINKLER CO.
308 SANGO COURT
MILPITAS, CA 95035
408-864-7272

SECURITY
GUIDEPOST SOLUTIONS LLC.
2121 N CALIFORNIA BLVD
SUITE 800
WALNUT CREEK, CA 94596
510-268-8373

LIFE SAFETY CODE
JENSEN HUGHES
1000 WILSHIRE BOULEVARD,
SUITE 250
LOS ANGELES, CA 90017
213-412-1400

GEOTECHNICAL
FUGRO USA LAND, INC.
1777 BOTELHO DRIVE
SUITE 262
WALNUT CREEK, CA 94596
925-949-7147

WATERPROOFING
SIMPSON GUMPERTZ & HEGER
1999 HARRISON STREET, SUITE 2400
OAKLAND, CA 94612
415-495-3700

LIGHTING DESIGN
JS NOLAN + ASSOCIATES LIGHTING DESIGN, LLC
601 FOURTH STREET, SUITE 115
SAN FRANCISCO, CA 94107
415-618-0101

ELEVATOR
OTIS ELEVATOR COMPANY
470 LAKESIDE DRIVE SUITE D
SUNNY VALE, CA 94085
408-328-4217

FIRE ALARM
SIEMENS FIRE SAFETY
25821 INDUSTRIAL BLVD., SUITE 300
HAYWARD, CA 94545
510-293-2100

NURSE CALL
COMTEL SYSTEMS TECHNOLOGY, INC
1292 HAMMERWOOD AVE
SUNNYVALE, CA 94089
408-543-5600

PNEUMATIC TUBE DELIVERY SYSTEM
SWISSLOG HEALTHCARE SOLUTIONS
10825 EAST 47TH AVENUE
DENVER, CO 80239
303-371-7770

TELECOM & AUDIOVISUAL
SMITH FAUSE & MCDONALD, INC
351 8TH STREET
SAN FRANCISCO, CA 94103
415-255-9140

FURNITURE
PIVOT INTERIORS
333 BUSH STREET STE 1480
SAN FRANCISCO, CA 94104
415-392-6800

SHORING
MALCOLM DRILLING COMPANY, INC
92 NATOMA STREET STE 400
SAN FRANCISCO, CA 94105
415-901-4400

ERRC
BLACK BOX
2701 NORTH DALLAS PARKWAY, STE510
PLANO, TEXAS 75093
724-746-5500

DRAWING SHEET INDEX

SHEET #	SHEET NAME	HCAI SUBMITTAL	BACKCHECK 1	BACKCHECK 2	BACKCHECK 3
S-500	STEEL TYPICAL METAL DECK DETAILS	X	X	X	X
S-501	STEEL TYPICAL COMPOSITE DECK DETAILS	X	X	X	
S-502	STEEL TYPICAL COMPOSITE DECK DETAILS	X	X	X	X
S-503	STEEL TYPICAL COMPOSITE DECK DETAILS	X	X	X	
S-504	STEEL TYPICAL COLUMN DETAILS	X	X	X	X
S-505	STEEL TYPICAL COLUMN DETAILS	X	X	X	
S-506	STEEL TYPICAL BEAM DETAILS	X	X	X	X
S-507	STEEL TYPICAL BEAM DETAILS	X	X	X	
S-508	STEEL BEAM DETAILS	X	X	X	X
S-509	STEEL BRBF DETAILS	X	X	X	X
S-509A	STEEL BRBF COREBRACE DETAILS			X	X
S-510	STEEL BRBF DETAILS	X	X	X	
S-510A	STEEL BRBF COREBRACE SCHEDULES			X	X
S-511	STEEL SCBF DETAILS	X	X	X	
S-512	STEEL SMRF DETAILS	X	X	X	
S-513	STEEL FACADE SUPPORT DETAILS	X	X	X	
S-514	STAIR DETAILS			X	X
S-515	ELEVATOR DETAILS			X	X
S-800	MISCELLANEOUS STRUCTURAL DETAILS	X	X	X	
S-801	EQUIPMENT ANCHORAGE DETAILS	X	X	X	
S-802	EQUIPMENT ANCHORAGE DETAILS	X	X	X	
S-802A	EQUIPMENT ANCHORAGE DETAILS			X	X
S-803	EQUIPMENT ANCHORAGE DETAILS			X	
S-804	EQUIPMENT ANCHORAGE DETAILS			X	X
S-805	EQUIPMENT ANCHORAGE DETAILS				X
S-900	LIGHT GAUGE TYPICAL DETAILS	X	X		
S-901	LIGHT GAUGE TYPICAL DETAILS	X	X	X	X
S-902	LIGHT GAUGE TYPICAL DETAILS	X	X	X	X
S-903	LIGHT GAUGE TYPICAL DETAILS	X	X	X	X
S-904	LIGHT GAUGE TYPICAL DETAILS	X	X	X	
S-905	EXTERIOR WALL FRAMING SECTIONS	X	X	X	X
S-906	EXTERIOR WALL FRAMING SECTIONS	X	X	X	X
S-907	EXTERIOR WALL FRAMING SECTIONS	X	X	X	X
S-908	EXTERIOR WALL FRAMING SECTIONS	X	X	X	X
S-909	EXTERIOR WALL FRAMING SECTIONS	X	X	X	X
S-910	EXTERIOR WALL FRAMING SECTIONS	X	X	X	
S-911	EXTERIOR WALL FRAMING SECTIONS	X	X	X	

76

05 ARCHITECTURAL

AS-100	EXISTING OVERALL CAMPUS SITE PLAN	X	X		
AS-101	PROPOSED OVERALL CAMPUS SITE PLAN	X	X		
AS-110	ENLARGED SITE PLAN	X	X	X	
AS-401	SITE RAMP AND DETAILS	X	X		X
AS-402	SITE DETAILS	X	X		
AD-100	DEMOLITION FLOOR PLAN - LEVEL G	X			
AD-101	DEMOLITION FLOOR PLAN - LEVEL G - GENERAL STORAGE	X	X		
AD-110	DEMOLITION FLOOR PLAN - LEVEL 1	X	X		
AD-111	DEMOLITION FLOOR PLAN - LEVEL 1 - EMERGENCY DPT. EXIT PASSAGEWAY	X	X		X
AD-112	DEMOLITION FLOOR PLAN - LEVEL 1 - MENTAL HEALTH COURTYARD	X			
AD-120	DEMOLITION FLOOR PLAN - LEVEL 2	X	X		
AD-301	DEMOLITION ELEVATIONS AND DETAILS	X	X		
AC-100	OVERALL FLOOR PLAN - LEVEL G	X	X	X	
AC-101	OVERALL FLOOR PLAN - LEVEL 1	X	X	X	
AC-102	OVERALL FLOOR PLAN - LEVEL 2	X	X	X	
AC-103	OVERALL FLOOR PLAN - LEVEL 3 ROOF	X			
A-100A	FLOOR PLAN - LEVEL G SECTOR A	X	X	X	X
A-100B	FLOOR PLAN - LEVEL G SECTOR B	X		X	
A-100C	FLOOR PLAN - LEVEL G SECTOR C & D	X	X		
A-101A	FLOOR PLAN - LEVEL 1 SECTOR A	X	X	X	X
A-101B	FLOOR PLAN - LEVEL 1 SECTOR B	X	X	X	X
A-101C	FLOOR PLAN - LEVEL 1 SECTOR C & D	X	X	X	
A-102A	FLOOR PLAN - LEVEL 2 SECTOR A	X	X	X	X
A-102B	FLOOR PLAN - LEVEL 2 SECTOR B	X	X	X	X
A-102C	FLOOR PLAN - LEVEL 2 SECTOR C & D	X	X		X
A-103A	ROOF PLAN - SECTOR A	X	X	X	
A-103B	ROOF PLAN - SECTOR B	X		X	X
A-103C	ROOF PLAN - SECTOR D	X	X	X	
A-110A	SLAB PLAN - LEVEL G SECTOR A	X	X	X	X
A-110B	SLAB PLAN - LEVEL G SECTOR B	X	X	X	X
A-110C	SLAB PLAN - LEVEL G SECTOR C (DELETED)	X	X	X	
A-111A	SLAB PLAN - LEVEL 1 SECTOR A	X	X	X	X
A-111B	SLAB PLAN - LEVEL 1 SECTOR B	X	X	X	X
A-111C	SLAB PLAN - LEVEL 1 SECTOR C & D	X	X		
A-112A	SLAB PLAN - LEVEL 2 SECTOR A	X	X	X	X
A-112B	SLAB PLAN - LEVEL 2 SECTOR B	X	X	X	X
A-112C	SLAB PLAN - LEVEL 2 SECTOR C & D	X	X		
A-113A	SLAB PLAN - ROOF SECTOR A	X	X	X	X
A-113B	SLAB PLAN - ROOF SECTOR B	X	X	X	X
A-113D	SLAB PLAN - ROOF SECTOR D	X	X	X	
AC-200	OVERALL REFLECTED CEILING PLAN - LEVEL G	X	X	X	
AC-201	OVERALL REFLECTED CEILING PLAN - LEVEL 1	X	X	X	
AC-202	OVERALL REFLECTED CEILING PLAN - LEVEL 2	X	X	X	
A-200A	REFLECTED CEILING PLAN - LEVEL G SECTOR A	X	X	X	X
A-200B	REFLECTED CEILING PLAN - LEVEL G SECTOR B	X	X	X	
A-200C	REFLECTED CEILING PLAN - LEVEL G SECTOR C & D	X	X		
A-201A	REFLECTED CEILING PLAN - LEVEL 1 SECTOR A	X	X	X	X
A-201B	REFLECTED CEILING PLAN - LEVEL 1 SECTOR B	X	X	X	X
A-201C	REFLECTED CEILING PLAN - LEVEL 1 SECTOR C & D	X	X	X	
A-202A	REFLECTED CEILING PLAN - LEVEL 2 SECTOR A	X	X	X	
A-202B	REFLECTED CEILING PLAN - LEVEL 2 SECTOR B	X	X	X	X
A-202D	REFLECTED CEILING PLAN - LEVEL 2 SECTOR D	X	X		X
A-300	BUILDING AXON	X	X		
A-301	BUILDING AXON	X			
A-302	OVERALL ELEVATIONS	X			
A-310	ENLARGED ELEVATIONS	X	X	X	
A-311	ENLARGED ELEVATIONS	X	X	X	
A-320	RENDERINGS	X			
A-331	BUILDING SECTIONS	X			
A-400	ACCESSIBLE CLEARANCES - PLUMBING ELEMENTS & FACILITIES	X	X		
A-401	ENLARGED ADA OBSERVATION ROOMS	X			
A-402	ENLARGED NON ADA OBSERVATION ROOMS	X	X		
A-403	ENLARGED RECOVERY BAYS	X	X		
A-404	ENLARGED RECOVERY BAYS WITH SINK	X			
A-405	ENLARGED ISOLATION BAYS	X	X		
A-410	LEVEL G TOILET PLANS & ELEVATIONS	X		X	
A-411	LEVEL 1 TOILET PLANS & ELEVATIONS	X	X	X	
A-412	LEVEL 2 TOILET PLANS & ELEVATIONS	X		X	
A-413	LEVEL 2 TOILET PLANS & ELEVATIONS	X		X	
A-421	STAIR PLANS & SECTIONS	X	X		X
A-422	STAIR DETAIL - STAIR 1	X	X	X	X

00 GENERAL

G-000	COVER SHEET	X	X	X	X
G-001	DRAWING INDEX, DIRECTORY, PROJECT INFORMATION	X	X	X	X
G-002	DRAWING INDEX	X	X	X	X
G-003	ABBREVIATIONS AND GENERAL NOTES	X		X	
G-004	CODE SUMMARY	X	X	X	
G-005	CALGREEN MANDATORY MEASURES CHECKLIST	X			
G-006	CALGREEN MANDATORY MEASURES CHECKLIST (DELETED)	X	X	X	
G-008	ARCHITECTURAL SPACE AND EQUIPMENT REQUIREMENT	X	X	X	
G-010	ARCHITECTURAL SPACE AND EQUIPMENT REQUIREMENT	X			
G-011	ENGINEERING JUDGMENTS (DELETED)	X	X	X	
G-012	DEPARTMENT BOUNDARY & AREA PLANS	X	X	X	
G-020	ENGINEERING JUDGMENTS	X		X	
G-021	ENGINEERING JUDGMENTS			X	
G-022	ENGINEERING JUDGMENTS			X	
G-100	OCCUPANT LOAD PLAN - LEVEL G	X	X	X	
G-101	OCCUPANT LOAD PLAN - LEVEL 1	X	X	X	
G-102	OCCUPANT LOAD PLAN - LEVEL 2	X	X	X	
G-111	SUITE AND SMOKE BARRIER PLAN - LEVEL 1	X	X	X	
G-112	SUITE AND SMOKE BARRIER PLAN - LEVEL 2	X	X	X	
G-200	FIRE AND LIFE SAFETY PLAN - LEVEL G	X	X	X	
G-201	FIRE AND LIFE SAFETY PLAN - LEVEL 1	X	X	X	
G-202	FIRE AND LIFE SAFETY PLAN - LEVEL 2	X	X	X	
G-301	SITE EGRESS PLAN (DELETED)	X	X	X	

23

02 CIVIL

C-100	COVER SHEET	X			
C-101	CONSTRUCTION NOTES	X			
C-102	TOPOGRAPHIC SURVEY	X			
C-103	TOPOGRAPHIC SURVEY	X			
C-200	DEMOLITION PLAN	X	X		X
C-201	DEMOLITION PLAN	X	X		X
C-300	GRADING AND DRAINAGE PLAN	X	X	X	X
C-301	GRADING AND DRAINAGE PLAN	X	X	X	X
C-400	UTILITY PLAN	X	X	X	X
C-401	UTILITY PLAN	X	X	X	X
C-500	CONSTRUCTION DETAILS	X	X		
C-501	CONSTRUCTION DETAILS	X	X		X
C-600	STORMWATER MANAGEMENT PLAN	X	X		X
C-700	EROSION CONTROL PLAN	X			
C-701	EROSION CONTROL DETAILS	X			
C-800	BLUEPRINT FOR A CLEAN BAY	X			
C-900	FIRE ACCESS PLAN	X	X		X

17

03 LANDSCAPE

L-000	COVER SHEET	X	X		
L-001	TREE PRESERVATION PLAN	X			
L-100	CONSTRUCTION PLAN	X	X	X	X
L-101	PAVING ENLARGEMENT PLAN	X		X	X
L-102	LAYOUT PLAN	X		X	
L-103	LAYOUT PLAN	X	X	X	
L-200	SITE SECTIONS	X			
L-201	FENCE SECTIONS	X			
L-202	PLANTER WALL AND BENCH SECTIONS	X	X		
L-300	IRRIGATION PLAN	X	X	X	X
L-400	SOILS PLAN	X	X	X	
L-401	PLANTING PLAN	X	X		
L-402	PLANTING PLAN			X	X
L-500	CONSTRUCTION DETAILS	X	X		
L-501	CONSTRUCTION DETAILS	X	X		
L-502	CONSTRUCTION DETAILS	X	X	X	
L-503	CONSTRUCTION DETAILS	X	X	X	
L-600	IRRIGATION DETAILS	X			X
L-601	IRRIGATION DETAILS	X			X
L-602	PLANTING DETAILS	X			
L-603	PLANTING DETAILS	X		X	

21

04 STRUCTURAL

S-000	COVER SHEET & ABBREVIATIONS	X	X	X	X
S-001	GENERAL NOTES	X	X	X	X
S-002	GENERAL NOTES	X	X		X
S-010	LOADING DIAGRAMS		X	X	X
S-011	LOADING DIAGRAMS		X	X	
S-012	LOADING DIAGRAMS		X	X	
S-013	LOADING DIAGRAMS		X		
S-014	LOADING DIAGRAMS		X	X	
SC-100	OVERALL FOUNDATION PLAN - LEVEL G	X	X		
SS-100	ENLARGED FOUNDATION STRUCTURAL SHORING PLAN - LEVEL G - SEQUENCE 1	X	X	X	
SD-100	ENLARGED FOUNDATION DEMO PLAN - LEVEL G - SEQUENCE 2	X	X		
S-100	ENLARGED FOUNDATION PLAN - LEVEL G	X	X	X	X
S-100A	FOUNDATION AND EAST-WEST TRANSVERSE REINFORCEMENT PLAN	X	X	X	X
S-100B	FOUNDATION AND NORTH-SOUTH LONGITUDINAL REINFORCEMENT PLAN	X	X		
S-100C	FOUNDATION AND SHEAR REINFORCEMENT PLAN	X	X	X	
SC-101	OVERALL FRAMING PLAN - LEVEL 1	X	X		
S-101	ENLARGED FRAMING PLAN - LEVEL 1	X	X	X	X
SC-102	OVERALL FRAMING PLAN - LEVEL 2	X	X		
S-102	ENLARGED FRAMING PLAN - LEVEL 2	X	X	X	X
SC-103	OVERALL ROOF FRAMING PLAN - LEVEL 3	X	X		
S-103	ENLARGED ROOF FRAMING PLAN - LEVEL 3	X	X	X	X
S-200	CONNECTOR 2 - FRAMING PLANS	X	X		X
S-201	ENLARGED STAIR FRAMING PLAN & ELEVATIONS		X		
S-300	EXISTING LAB/LAUNDRY SECTIONS	X	X		
S-301	FRAME ELEVATIONS - WING J	X	X	X	
S-302	FRAME ELEVATIONS - BHS CORRIDOR LINK	X	X	X	
S-303	SECTIONS - RETAINING WALLS	X	X	X	X
S-304	SECTIONS - RETAINING WALLS	X	X	X	
S-304A	SECTIONS - RETAINING WALLS		X	X	
S-305	SECTIONS - VESTIBULE	X	X	X	
S-306	SECTIONS - RETAINING WALLS		X	X	
S-310	ENLARGED ELEVATIONS	X	X		X
S-311	ENLARGED ELEVATIONS	X	X		
S-400	CONCRETE REINFORCEMENT SCHEDULES	X	X	X	
S-401	CONCRETE TYPICAL FOOTING DETAILS	X	X	X	
S-402	CONCRETE FRAME FOOTING DETAILS	X	X	X	X
S-403	CONCRETE TYPICAL SLAB DETAILS	X	X	X	X
S-404	CONCRETE TYPICAL DETAILS	X	X	X	
S-405	CONCRETE TYPICAL DETAILS		X	X	X

All drawings and written material appearing herein constitute original and unpublished work of the Architect/Engineer and may not be duplicated, used or disclosed without consent of Architect/Engineer.

If this drawing is not 30"x42", then the drawing has been revised from its original size. Noted scales must be adjusted. This line should be equal to one inch.

WRNS STUDIO
501 SECOND STREET
4TH FLOOR, STE. 402
SAN FRANCISCO
CALIFORNIA 94107
415.489.2224 TEL
415.358.9100 FAX
WWW.WRNSSTUDIO.COM

(58) SHEETS HIGHLIGHTED ARE SUBMITTED TO CITY OF MOUNTAIN VIEW FOR PLANNING APPROVAL AND SITE PERMIT.

CITY OF MOUNTAIN VIEW
PLANNING SUBMISSION
JUNE 16, 2025

LICENSED ARCHITECT
CRISPIN LAZARIT
C 44040
REGISTERED
STATE OF CALIFORNIA

ISSUES	DATE
HCAi SUBMITTAL	02/02/2024

#	REVISION LIST	DATE
C	HCAi BACKCHECK 2	11/07/2024
D	GENERAL COORDINATION	11/07/2024
E	HCAi BACKCHECK 3	02/21/2025
F	GENERAL COORDINATION	02/21/2025

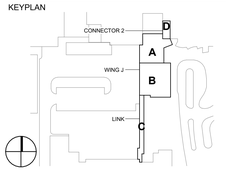
El Camino Health®
FACILITIES DEVELOPMENT & REAL ESTATE
2500 GRANT ROAD, MOUNTAIN VIEW, CA 94040

1801 MOUNTAIN VIEW CAMPUS COMPLETION PROJECT
: 1801 PKG 3B_WING J

HCAi NO. H240027-43-00

AGENCY APPROVAL

KEYPLAN



PROJECT NO.: 19001.03
DATE: FEBRUARY 21, 2025
SCALE: 1" = 300'-0"

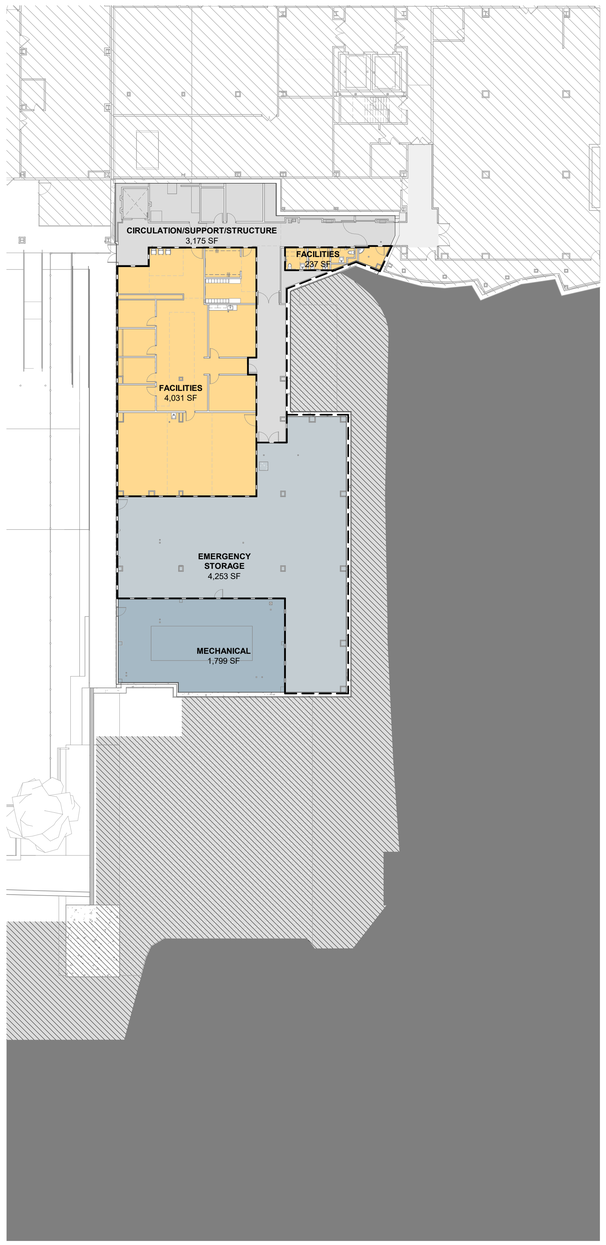
SHEET TITLE:

DRAWING INDEX, DIRECTORY, PROJECT INFORMATION

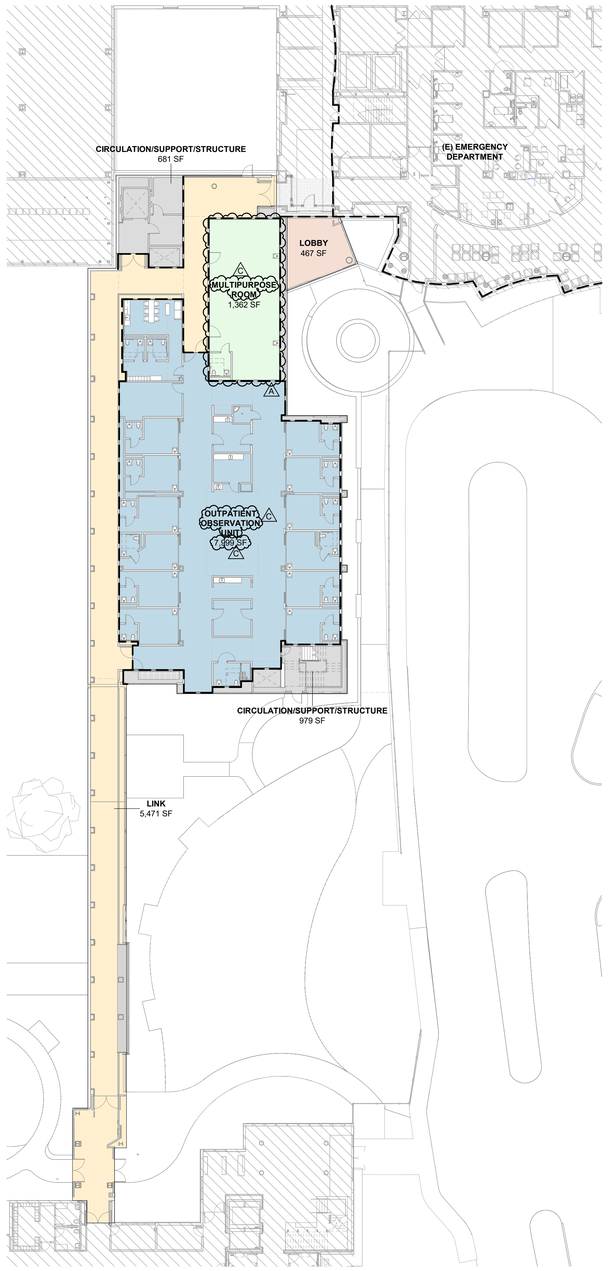
SHEET NO:

G-001

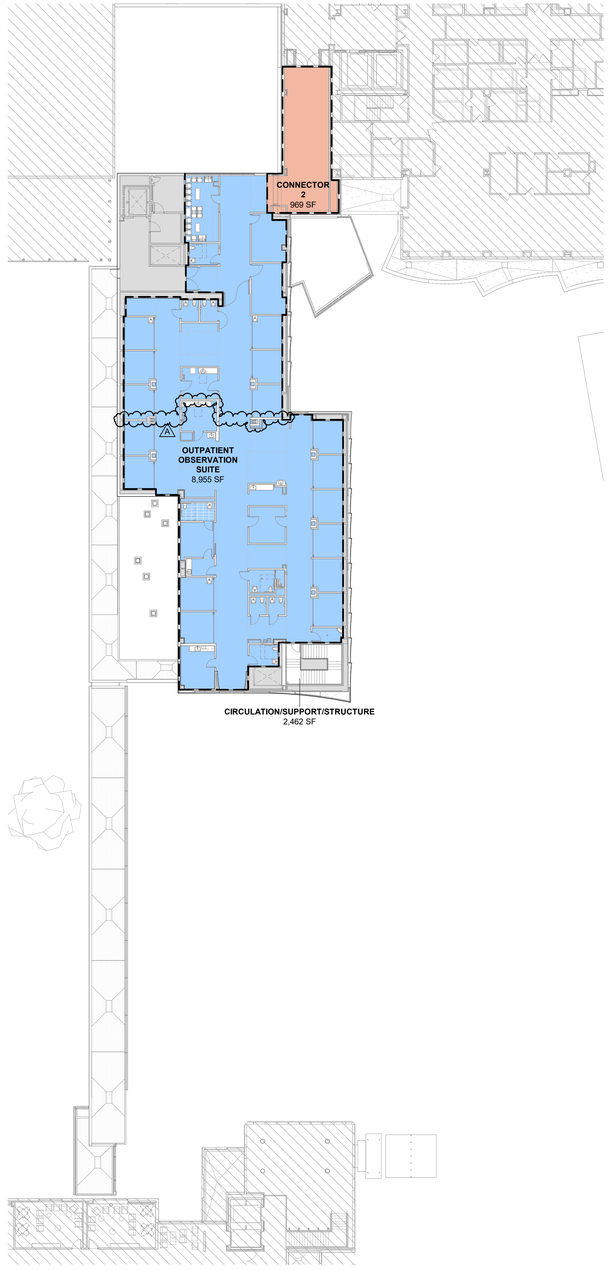
2/21/2025 6:16:59 PM



1 LEVEL G
3/64" = 1'-0"



2 LEVEL 1
3/64" = 1'-0"



3 LEVEL 2
3/64" = 1'-0"

LEVEL G PROGRAM

ROOM NAME	NSF	QTY	TOTAL	CONSTRUC-TION DOCUMENT (NSF)	COMMENTS
BASE PROGRAM					
ADMINISTRATIVE AREAS					
CHIEF ENGINEER OFFICE	120 SF	1	120 SF	106 SF	
CONFERENCE	150 SF	1	150 SF	203 SF	
DIRECTOR OFFICE	120 SF	1	120 SF	122 SF	
OFFICE	100 SF	2	200 SF	217 SF	
PRINTER/COPY ROOM	80 SF	1	80 SF	0 SF	COMBINED WITH LIBRARY
RECEPTION	80 SF	1	80 SF	101 SF	
			750 SF	748 SF	
PUBLIC AREAS					
WAITING	90 SF	1	90 SF	112 SF	CIRCULATION AREA EXCLUDED
			90 SF	112 SF	
STAFF AREAS					
CHANGING ROOM	60 SF	1	60 SF	0 SF	COMBINED WITH STAFF TOILETS
KITCHENETTE	80 SF	1	80 SF	0 SF	INCLUDED IN STAFF LOUNGE
LOCKER ROOM	210 SF	1	210 SF	129 SF	30 HALF SIZE LOCKERS
STAFF LOUNGE	240 SF	1	240 SF	298 SF	
STAFF TOILET	0 SF	1	0 SF	37 SF	
STAFF TOILET ADA	70 SF	2	140 SF	112 SF	COMBINED WITH CHANGING RM
UNIFORM STORAGE	100 SF	1	100 SF	127 SF	
			830 SF	702 SF	
SUPPORT AREAS					
HSKP	40 SF	1	40 SF	58 SF	

ROOM NAME	NSF	QTY	TOTAL	CONSTRUC-TION DOCUMENT (NSF)	COMMENTS
BASE PROGRAM					
LIBRARY/WORK	500 SF	1	500 SF	304 SF	O&M MANUALS, FLAT FILES, 6 WORKSTATIONS
SUPPLY	500 SF	1	500 SF	440 SF	
TOOLS	500 SF	1	500 SF	442 SF	
WORKSHOP	500 SF	1	500 SF	477 SF	
			2,040 SF	1,722 SF	
SUBTOTAL DNSF			3,710 SF	3,284 SF	
DEPARTMENT GROSSING FACTOR			1.52	1.07	
DEPARTMENT GROSS SQUARE FEET			5,639 SF	4,269 SF	
EMERGENCY STORAGE					
STORAGE	3,500 SF	1	3,500 SF	4,212 SF	
SUBTOTAL DNSF			3,500 SF	4,212 SF	
DEPARTMENT GROSSING FACTOR				1.01	
DEPARTMENT GROSS SQUARE FEET				4,253 SF	
MECHANICAL					
MECHANICAL	1,500 SF	1	1,500 SF	1,799 SF	NON-DEPARTMENTAL AREA
				1,799 SF	

LEVEL 1 PROGRAM

ROOM NAME	NSF	QTY	TOTAL	CONSTRUC-TION DOCUMENT (NSF)	COMMENTS
BASE PROGRAM					
ADDITIONAL SUPPORT					
CLEAN UTILITY	160 SF	1	160 SF	165 SF	
EDUCATION COLLAB/SHIF	160 SF	1	160 SF	0 SF	COMBINED WITH QUICK BREAK ROOM
HSKP	80 SF	1	80 SF	35 SF	
MEDICATION	140 SF	1	140 SF	132 SF	
NOURISHMENT	80 SF	1	80 SF	99 SF	
NURSE OFFICE	100 SF	1	100 SF	258 SF	
OFFICE	100 SF	2	200 SF	0 SF	
SOILED WORK ROOM	140 SF	1	140 SF	146 SF	
STAFF BREAK	140 SF	1	140 SF	184 SF	
STAFF TOILET	60 SF	2	60 SF	109 SF	
STAFF TOILET - ADA	0 SF	1	0 SF	53 SF	
STAFF VESTIBULE	0 SF	1	0 SF	99 SF	
			1,260 SF	1,280 SF	
CENTRAL WORK AREA					
EMERG EQUIP STORAGE	20 SF	1	20 SF	21 SF	
GURNEY/WHEELCHAIR ALCOVE	15 SF	1	15 SF	24 SF	
NURSE STATION	445 SF	1	445 SF	525 SF	
PNEUMATIC TUBE	10 SF	1	10 SF	10 SF	
			490 SF	579 SF	
OUTPATIENT OBSERVATION UNIT					
CONSULT	100 SF	1	100 SF	0 SF	
OBSERVATION ROOM	177 SF	10	1,770 SF	1,913 SF	
OBSERVATION ROOM - ADA	177 SF	2	354 SF	383 SF	
PATIENT TOILET	45 SF	10	450 SF	341 SF	
PATIENT TOILET - ADA	60 SF	2	120 SF	102 SF	

ROOM NAME	NSF	QTY	TOTAL	CONSTRUC-TION DOCUMENT (NSF)	COMMENTS
BASE PROGRAM					
PATIENT TOILET/ SHOWER ADA	80 SF	1	80 SF	96 SF	
PUBLIC TOILET	60 SF	1	60 SF	0 SF	
			2,934 SF	2,834 SF	
STORAGE					
ALCOVE	40 SF	1	40 SF	0 SF	
ALCOVE-LINEN	30 SF	1	30 SF	0 SF	
STRETCHER ALCOVE	80 SF	1	80 SF	0 SF	
			150 SF	0 SF	
SUBTOTAL DNSF			4,834 SF	4,694 SF	
DEPARTMENT GROSSING FACTOR			1.52	1.70	
DEPARTMENT GROSS SQUARE FEET			7,348 SF	7,999 SF	
LINK					
LINK	3,900 SF	1	3,900 SF	5,471 SF	CAMPUS
				5,471 SF	
LOBBY					
LOBBY	1,200 SF	1	1,200 SF	467 SF	CAMPUS
				467 SF	
MULTIPURPOSE ROOM					
MULTIPURPOSE ROOM	700	1	700	1,362 SF	SHARED BETWEEN LEVEL 1 AND 2
				1,362 SF	

LEVEL 2 PROGRAM

ROOM NAME	NSF	QTY	TOTAL	CONSTRUC-TION DOCUMENT (NSF)	COMMENTS
BASE PROGRAM					
ADDITIONAL SUPPORT					
BREAK ROOM	140 SF	1	140 SF	177 SF	
CLEAN UTILITY	160 SF	1	160 SF	159 SF	
EDUCATION COLLAB/SHIF	160 SF	1	160 SF	0 SF	COMBINED WITH BREAK ROOM
EQUIPMENT STORAGE	0 SF	1	0 SF	195 SF	SHARED W/ LEVEL 1
HSKP	80 SF	1	80 SF	51 SF	
MEDICATION	140 SF	1	140 SF	128 SF	
NOURISHMENT	80 SF	1	80 SF	87 SF	
NURSE OFFICE	0 SF	1	0 SF	193 SF	
OFFICE	100 SF	1	100 SF	0 SF	
PHYSICAL THERAPY	0 SF	1	0 SF	135 SF	
SEATING AREA	0 SF	1	0 SF	267 SF	
SOILED WORK ROOM	140 SF	1	140 SF	136 SF	
STAFF TOILET	60 SF	1	60 SF	76 SF	
			1,060 SF	1,604 SF	
BACK HALWAY/CART ALCOVE					
ALCOVE EQUIPMENT	40 SF	1	40 SF	38 SF	
ALCOVE-LINEN	30 SF	1	30 SF	0 SF	
STRETCHER ALCOVE	80 SF	1	80 SF	62 SF	
			150 SF	101 SF	
CENTRAL WORK AREA					
EMERG EQUIP STORAGE	20 SF	1	20 SF	30 SF	AT CENTRAL NURSE STATION
EQUIP ALCOVE	20 SF	1	20 SF	27 SF	
NURSE OFFICE	0 SF	1	0 SF	0 SF	
NURSE STATION	130 SF	2	260 SF	163 SF	
PNEUMATIC TUBE	10 SF	1	10 SF	146 SF	

ROOM NAME	NSF	QTY	TOTAL	CONSTRUC-TION DOCUMENT (NSF)	COMMENTS
BASE PROGRAM					
SUB-NURSE	55 SF	2	110 SF	166 SF	
			420 SF	531 SF	
OUTPATIENT OBSERVATION UNIT					
ALL GENDER PUBLIC TOILET	60 SF	1	60 SF	77 SF	
ANTE ROOM	0 SF	1	0 SF	61 SF	SHARED WITH 2 BAYS
CONSULT	100 SF	1	100 SF	0 SF	
ISOLATION ROOM	121 SF	1	121 SF	146 SF	11 BAYS
OBSERVATION BAY	121 SF	15	1,815 SF	1,865 SF	15 BAYS
PATIENT TOILET	45 SF	4	180 SF	164 SF	4 PROVIDED
PATIENT TOILET/ SHOWER ADA	60 SF	1	60 SF	89 SF	
			2,336 SF	2,404 SF	
SUBTOTAL DNSF			3,966 SF	4,639 SF	
DEPARTMENT GROSSING FACTOR			1.52	1.92	
DEPARTMENT GROSS SQUARE FEET			6,396 SF	8,955 SF	
CONNECTOR 2					
CONNECTOR 2	886 SF	1	886 SF	969 SF	CAMPUS
				969 SF	

LEGEND

MULTIPURPOSE ROOM	I-2
LEVEL 1 OUTPATIENT OBSERVATION	I-2
LEVEL 2 OUTPATIENT OBSERVATION	I-2
CONNECTOR 2	I-2
LOBBY	I-2
LINK	I-2
FACILITIES	B
MECHANICAL	B
EMERGENCY STORAGE	S-2
BUILDING SUPPORT / CIRCULATION / STRUCTURE	B
EXISTING BUILDING	
SOIL FILL	
BELOW GRADE	
NOT IN CONTRACT (N.I.C.)	

OCC

AREA SCHEDULE

LEVEL G	
EMERGENCY STORAGE	4,253 SF
FACILITIES	4,268 SF
	8,521 SF
CIRCULATION/SUPPORT/STRUCTURE	3,175 SF
MECHANICAL	1,799 SF
	4,974 SF
BUILDING GROSS AREA	**13,495 SF**
BUILDING GROSS FACTOR	1.58
LEVEL 1	
OUTPATIENT OBSERVATION UNIT	7,999 SF
	7,999 SF
CIRCULATION/SUPPORT/STRUCTURE	1,659 SF
	1,659 SF
MULTIPURPOSE ROOM	1,362 SF
	1,362 SF
BUILDING GROSS AREA	**11,020 SF**
BUILDING GROSS FACTOR	1.18
LEVEL 2	
OUTPATIENT OBSERVATION SUITE	8,955 SF
	8,955 SF
CIRCULATION/SUPPORT/STRUCTURE	2,462 SF
	2,462 SF
BUILDING GROSS AREA	**11,417 SF**
BUILDING GROSS FACTOR	1.27
CAMPUS	
CONNECTOR 2	969 SF
LINK	5,471 SF
LOBBY	467 SF
	6,907 SF
TOTAL BUILDING GROSS AREA	**6,907 SF**
	42,839 SF

WRNS STUDIO
501 SECOND STREET
4TH FLOOR, STE. 402
SAN FRANCISCO
CALIFORNIA 94107
415.489.2224 TEL
415.358.9100 FAX
WWW.WRNSSTUDIO.COM

CITY OF MOUNTAIN VIEW
PLANNING SUBMISSION
JUNE 16, 2025

ISSUES	DATE
HCAi SUBMITTAL	02/02/2024

#	REVISION LIST	DATE
A	HCAi BACKCHECK 1	06/21/2024
C	HCAi BACKCHECK 2	11/07/2024
D	GENERAL COORDINATION	11/07/2024

LICENSED ARCHITECT
CRISPIN LAZARIT
C-24540
STATE OF CALIFORNIA

El Camino Health
FACILITIES DEVELOPMENT & REAL ESTATE
2500 GRANT ROAD, MOUNTAIN VIEW, CA 94040

1801 MOUNTAIN VIEW CAMPUS COMPLETION PROJECT

: 1801 PKG 3B_WING J

HCAi NO. H240027-43-00

AGENCY APPROVAL

KEYPLAN

PROJECT NO.: 19001.03
DATE: NOVEMBER 7, 2024
SCALE: As indicated

SHEET TITLE:

DEPARTMENT BOUNDARY & AREA PLANS

SHEET NO:

G-012

11/22/2024 3:58:13 PM

All drawings and written material appearing herein constitute original and unpublished work of the Architect/Engineer and may not be duplicated, used or disclosed without consent of Architect/Engineer.

If this drawing is not 30"x42", then the drawing has been revised from its original size. Noted scales must be adjusted. This line should be equal to one inch.

EL CAMINO HEALTH

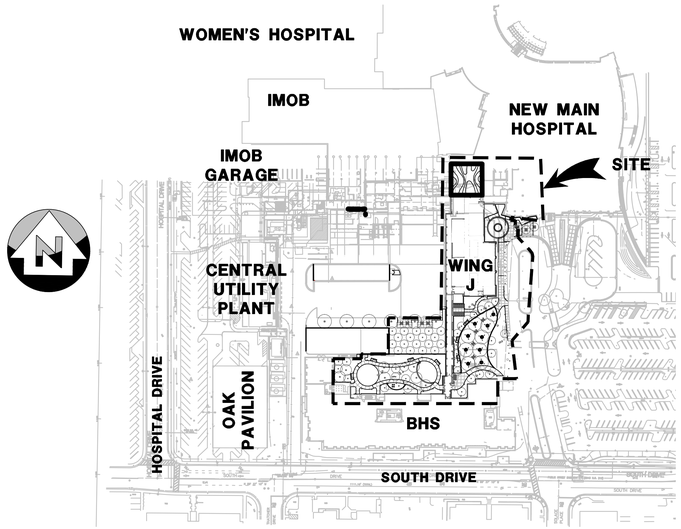
1801 - PACKAGE 3B
WING J

ABBREVIATIONS:

AB	AGGREGATE BASE
AC	ASPHALTIC CONCRETE
ACP	ASBESTOS CEMENT PIPE
AD	AREA DRAIN
AB	AGGREGATE SUBBASE
ATG	ADJUST TO GRADE
BC	BEGINNING OF CURVE
BFP	BACK FLOW PREVENTOR
BS	BOTTOM OF STEP
BTS	BOTTOM OF TREATMENT SOIL
BVC	BEGIN VERTICAL CURVE
BW	BACK OF WALK
CB	CATCH BASIN
CIP	CAST IRON PIPE
℄	CENTERLINE
CL	CLASS
CLF	CENTERLINE OF FENCE
CO	CLEANOUT
CMP	CORRUGATED METAL PIPE
C-CONC	CONCRETE
CONST	CONSTRUCTION OR CONSTRUCT
CTV	CABLE TELEVISION
DI	DRAIN INLET
DIA.	DIAMETER
DIP	DUCTILE PIPE
DOM	DOMESTIC
DTL	DETAIL
DW	DRIVE WAY
EC	END OF CURVE
ECH	EL CAMINO HOSPITAL
ELEC.	ELECTRIC
ELEV	ELEVATION
EP	EDGE OF PAVEMENT
EPB	ELECTRICAL PULL BOX
ER	END OF RETURN
EX.-EXIST	EXISTING
EVAE	EMERGENCY VEHICLE ACCESS EASE.
EVC	END VERTICAL CURVE
FC	FACE OF CURB
FDC	FIRE DEPARTMENT CONNECTION
FF	FINISHED FLOOR
FG	FINISH GRADE
FH	FIRE HYDRANT
FI	FLUSHING INLET
FL	FLOW LINE
FOR	FOR OIL RETURN
FOS	FOR OIL SUPPLY
FS	FINISH SURFACE
GB	GRADE BREAK
GF	GARAGE FINISH FLOOR(LIP OF SLAB)
GV	GAS VALVE
HP	HIGH POINT
ID	INNER DIAMETER
INV	INVERT ELEVATION
JP	JOINT POLE
JT	JOINT TRENCH
MAX.	MAXIMUM
MF	MAIN FLOOR (AT TOP OF STAIRS)
MH	MANHOLE
MIN.	MINIMUM
MPC	MIDPOINT OF CURVE
N.T.S	NOT TO SCALE
O.C	ON CENTER
P	PAVEMENT
PB	PULLBOX
PCC	PORTLAND CEMENT CONCRETE
PE	POLYETHYLENE PIPE
PIV	POST INDICATOR VALVE
℄	PROPERTY LINE
PP	POWER POLE
PVC	POLYVINYL CHLORIDE PIPE
REL.	RELATIVE
RCP	REINFORCED CONCRETE PIPE
RTG	RAISED TO GRADE
RWL	RAIN WATER LEADER
R/W	RIGHT OF WAY
SW	SIDEWALK
SD	STORM DRAIN
SS	SANITARY SEWER
SSFM	SANITARY SEWER FORCE MAIN
STA	STATION
STD	STANDARD
TC	TOP OF CURB
TS	TOP OF STEP
TTS	TOP OF TREATMENT SOIL
TW	TOP OF WALL
TYP	TYPICAL
VCP	VITRIFIED CLAY PIPE
UE	UNDERGROUND ELECTRICAL
WM	WATER METER
WS	WATER SERVICE
WT	WATER SERVICE TRENCH
WV	WATER VALVE
A	CROSS SECTION CALL OUT

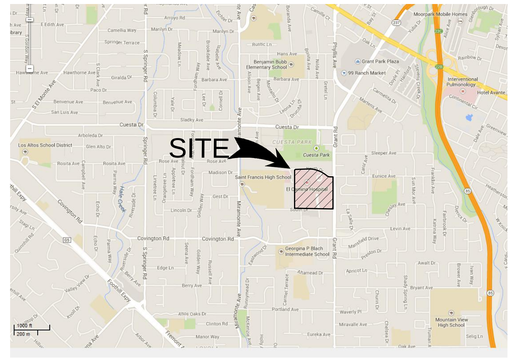
LEGEND

	EXISTING	PROPOSED
PROPERTY LINE		
EASEMENT LINE		
FENCE LINE	x x	x x
CURB, GUTTER AND SIDEWALK		
CENTER LINE		
SANITARY SEWER MAIN	SS	SS
SANITARY SEWER MANHOLE		
SANITARY SEWER CLEANOUT	SSCO	SSCO
STORM SEWER MAIN	SD	SD
STORM SEWER MANHOLE		
CATCHBASIN		
STORM DRAIN CLEANOUT	SDCO	SDCO
WATER MAIN	W	W
WATER VALVE	WV	WV
FIRE HYDRANT	WHS	WHS
FIRE DEPARTMENT CONNECTION		FDC
THRUST BLOCK		
BLOW OFF OR AIR RELIEF VALVE		
TEE		
CROSS		
ELECTRIC LINE	E	E
CONTROL DENSITY FILL (CDF) LINE		CDF
PULL BOX	PB	PB
POWER POLE	PP	PP
STREET LIGHT CONDUIT	SL	SL
ELECTROLIER		
TELEPHONE CONDUIT	T	T
GAS MAIN	G	G
GAS VALVE	GV	GV
POINT INDICATOR VALVE	PIV	PIV
STREET SIGN		M
MONUMENT	M	
TREE		
TREE TO BE REMOVED		
TOP OF SLOPE		TOP OF SLOPE / TOE OF SLOPE



SITE MAP

NTS



VICINITY MAP

NTS

FLOOD ZONE NOTE

THIS SITE IS LOCATED WITHIN SPECIAL FLOOD HAZARD ZONE AO, DEPTH 1' AND MUST COMPLY THE DRAINAGE AND FLOOD CONTROL REQUIREMENTS OF THE CITY CODE. THE ELEVATION OF THE LOWEST FLOOR OF THE BUILDING MUST BE AT LEAST 1' ABOVE THE HIGHEST ADJACENT GRADE AND MUST BE ABOVE ELEVATION 10.

DESCRIPTION BENCHMARK:

REFERENCE BENCHMARK: CITY OF MOUNTAIN VIEW BENCHMARK V-39
ELEVATION (NAVD 88) : 166.949

THE BRONZE DISK SET IN TOP OF CURB IN CENTER OF RETURN AT NORTHEAST CORNER OF LEVIN AVENUE AND GRANT ROAD.

BASIS OF BEARINGS

CENTER LINE OF SOUTH DRIVE AS SHOWN PER THAT CERTAIN PARCEL MAP FILED IN BOOK 457 OF MAPS AT PAGE 11, SANTA CLARA COUNTY RECORDS, SHOWN THEREON AS N 89° 37' 10" W

DISCREPANCIES

IF THERE ARE ANY DISCREPANCIES BETWEEN DIMENSIONS IN DRAWINGS AND EXISTING CONDITIONS WHICH WILL AFFECT THE WORK, THE CONTRACTOR SHALL BRING SUCH DISCREPANCIES TO THE ATTENTION OF THE ENGINEER FOR ADJUSTMENT BEFORE PROCEEDING WITH THE WORK. THE CONTRACTOR SHALL BE RESPONSIBLE FOR THE PROPER FITTING OF ALL WORK AND FOR THE COORDINATION OF ALL TRADES, SUBCONTRACTORS, AND PERSONS ENGAGED UPON THIS CONTRACT.

FIRE SYSTEM NOTE

THE UNDERGROUND FIRE SPRINKLER AND FIRE HYDRANT PIPING SYSTEM INDICATED ON THESE DRAWINGS IS FOR BIDDING PURPOSES ONLY. UNDERGROUND PIPING SYSTEM SHOP DRAWINGS AND SPECIFICATION SHALL BE SUBMITTED CONCURRENTLY WITH PLAN REVIEW PROCESS TO OSHPD FOR REVIEW AND APPROVAL PRIOR TO INSTALLATION. SEE 1426 NORTH ADDITION DEMOLITION & MAKE-READY (OSHPD H152918-43-00) SET FOR APPROVALS

SOILS REPORT

PROJECT SHALL BE CONSTRUCTED IN CONFORMANCE WITH WITH THE GEOTECHNICAL INVESTIGATION ENTITLED "1801 MOUNTAIN VIEW CAMPUS COMPLETION PROJECT GEOTECHNICAL DESIGN REPORT UPDATE" DATED MARCH, 23, 2020, AND PREPARED FUGRO CONSULTANTS INC., PROJECT NO. 04.00161000-PR-001 AND SIGNED BY RGE 112.

UNDERGROUND UTILITY NOTE

THE TYPES, LOCATIONS, SIZES AND/OR DEPTHS OF EXISTING UNDERGROUND UTILITIES AS SHOWN ON THIS TOPOGRAPHIC SURVEY ARE APPROXIMATE AND WERE OBTAINED FROM SOURCES OF VARYING RELIABILITY. ONLY ACTUAL EXCAVATION WILL REVEAL THE TYPES, EXTENT, SIZES, LOCATIONS AND DEPTHS OF SUCH UNDERGROUND UTILITIES. A REASONABLE EFFORT HAS BEEN MADE TO LOCATE AND DELINEATE ALL KNOWN UNDERGROUND UTILITIES. HOWEVER, THE ENGINEER CAN ASSUME NO RESPONSIBILITY FOR THE COMPLETENESS OR ACCURACY OF ITS DELINEATION OF SUCH UNDERGROUND UTILITIES WHICH MAY BE ENCOUNTERED, BUT WHICH ARE NOT SHOWN ON THIS SURVEY.

ACCESSIBILITY NOTES

1. *ALL SITE WORK SHALL BE IN CONFORMANCE WITH TITLE 24 OF THE CALIFORNIA ADMINISTRATIVE CODE AND WITH THE AMERICANS WITH DISABILITIES ACT.*
2. *CURB RAMPS SHALL NOT EXCEED A SLOPE OF 1:12 (8.33 %).*
3. *ENTRANCE RAMPS TO BUILDINGS SHALL NOT EXCEED A SLOPE OF 1:20 (5 %) UNLESS RAILINGS ARE SHOWN ON ARCHITECTURAL PLANS, IN WHICH CASE THE SLOPE SHALL NOT EXCEED 1:12 (8.33 %).*
4. *A 2% MAXIMUM SLOPE LANDING SHALL BE PROVIDED AT PRIMARY ENTRANCES TO BUILDINGS, THE LANDINGS SHALL HAVE A MINIMUM DEPTH OF 60" WHEN THE DOOR OPENS INTO THE BUILDING, AND 42" PLUS THE WIDTH OF THE DOOR WHEN THE DOOR OPENS ONTO THE LANDING.*
5. *RAMPS ARE DEFINED AS ANY WALKWAY BETWEEN SLOPES OF 1:20 (5 %) AND 1:12 (8.33 %), AND SHALL HAVE A MINIMUM CROSS SLOPE OF 2% RAMPS EXCEEDING 2'-6" VERTICAL SHALL HAVE INTERMEDIATE (2 % MAXIMUM SLOPE) LANDINGS HAVING A MINIMUM LENGTH IN THE DIRECTION OF TRAVEL OF 60". BOTTOM LANDINGS AT CHANGES IN RAMP DIRECTION SHALL HAVE A MINIMUM LENGTH OF 72". ALL RAMPS SHALL HAVE HANDRAILS (SEE ARCHITECTURAL PLANS).*
6. *MAXIMUM CROSS SLOPE ON ANY SIDEWALK OR RAMP SHALL BE 2 % MAXIMUM SLOPE WITHIN PARKING STALLS DESIGNATED AS HANDICAPPED PARKING SHALL BE 2 % IN ANY DIRECTION.*
7. *ALL SIDEWALKS SHALL HAVE A 4' MINIMUM CLEAR WIDTH.*

CONSTRUCTION AND DEMOLITION ORDINANCE

THIS PROJECT MUST COMPLY WITH THE CITY'S CONSTRUCTION AND DEMOLITION ORDINANCE, MOUNTAIN VIEW CITY CODE CHAPTER 16, ARTICLE III.

NO SIGN OVER THREE FEET IN HEIGHT SHALL BE LOCATED WITHIN A VEHICLE SIGHT TRIANGLE FORMED BY MEASURING THIRTY FIVE FEET ALONG THE FRONT AND SIDE PROPERTY LINES.

CONSTRUCTION WASTE

RECOLOGY MOUNTAIN VIEW IS THE CITY'S EXCLUSIVE HAULER FOR RECYCLING AND DISPOSAL OF CONSTRUCTION AND DEMOLITION DEBRIS. FOR ALL DEBRIS BOXES, CONTACT RECOLOGY. USING ANOTHER HAULER MAY VIOLATE MOUNTAIN VIEW CITY CODE SECTIONS 16.13 AND 16.17 AND RESULT IN CODE ENFORCEMENT ACTION.

NOISE REDUCTION

1. *CONTRACTORS SHALL COMPLY WITH CITY REQUIREMENTS AS IDENTIFIED IN CONSTRUCTION MANAGEMENT PLANS & CEQA DOCUMENTS.*
2. *CONSTRUCTION CONTRACTORS SHALL ENSURE THAT ALL DIESEL EQUIPMENT IS EQUIPPED WITH EFFECTIVE MUFFLERS IN ACCORDANCE WITH THE MANUFACTURER'S SPECIFICATIONS AND THAT THE MUFFLERS ARE IN GOOD REPAIR, SHIELD INTAKES AND EXHAUSTS, SHROUD OR SHIELD IMPACT TOOLS AND USE ELECTRIC-POWERED RATHER THAN DIESEL-POWERED CONSTRUCTION EQUIPMENT (AS FEASIBLE).*
3. *ALL STATIONARY NOISE-GENERATING EQUIPMENT, SUCH AS GENERATORS AND COMPRESSORS, SHALL BE LOCATED AS FAR AWAY AS POSSIBLE FROM NEIGHBORING RESIDENTIAL PROPERTY LINES.*
4. *ALL CONSTRUCTION EQUIPMENT SHALL BE MAINTAINED AND OPERATED ACCORDING TO MANUFACTURER'S MAINTENANCE SCHEDULES AND RECOMMENDATIONS TO MINIMIZE NOISE AND EXHAUST EMISSIONS (PARTICULARLY NITROGEN OXIDES).*
5. *USE TEMPORARY BARRIERS ALONG THE PERIMETER OF THE SITES, TO THE MAXIMUM EXTENT FEASIBLE, DURING DEMOLITION AND GRADING ACTIVITIES.*
6. *LOCATE ANY CONSTRUCTION TRAILERS OR OFFICES AS FAR FROM THE ADJACENT RESIDENTIAL USES AS POSSIBLE.*
7. *THE NOISE EMITTED BY ANY MECHANICAL EQUIPMENT SHALL NOT EXCEED A LEVEL OF 55 dB(A) DURING THE DAY OR 50 dB(A) DURING THE NIGHT, 10:00 PM TO 7:00 AM, WHEN MEASURED AT ANY LOCATION ON THE ADJOINING RESIDENTIALLY USED PROPERTY.*

GRADING NOTES

1. *THE SITE SHALL BE CLEARED OF ALL OBSTRUCTIONS, DEBRIS AND SUBSURFACE UTILITIES. AREAS CONTAINING SURFACE VEGETATION OR ORGANIC LADEN TOPSOIL BE STRIPPED. ANY EXISTING UNDERGROUND UTILITIES AT THE SITE, WHICH PASS BENEATH THE PROPOSED STRUCTURES SHALL BE IDENTIFIED, PROPERLY ABANDONED, OR RELOCATED. HOLES RESULTING FROM THE REMOVAL OF UNDERGROUND OBSTRUCTIONS EXTENDING BELOW THE PROPOSED FINISH GRADES SHALL BE CLEARED AND BACKFILLED WITH PROPERLY COMPACTED FILL. IF CONTAMINATED MATERIALS ARE ENCOUNTERED, THEY SHOULD BE PROPERLY DISPOSED OF OFFSITE.*

2. *FOLLOWING STRIPPING AND EXCAVATION, THE EXPOSED NATIVE SOILS BENEATH THE PROPOSED STRUCTURE FOOTPRINTS, PAVEMENTS, EXTERIOR SLABS-ON-GRADE, AND CONCRETE SHALL BE MOISTURE CONDITIONED TO SLIGHTLY ABOVE OPTIMUM WATER CONTENT, AND COMPACTED TO THE REQUIREMENTS FOR STRUCTURAL FILL AS SHOWN IN THE SOIL REPORT.*

THE COMPACTED SURFACES SHALL BE FIRM AND UNYIELDING, AND SHALL BE PROTECTED FROM DAMAGE CAUSED BY TRAFFIC OR WEATHER.

3. *THE CONTRACTOR SHALL BE SOLELY RESPONSIBLE FOR THE DESIGN AND CONSTRUCTION OF TEMPORARY SLOPES AND TEMPORARY SHORING WALLS. THE DESIGN OF THE SHORING SYSTEM SHALL BE REVIEWED BY GEOTECHNICAL AND STRUCTURAL ENGINEERS.*

4. *THE ONSITE SOILS BELOW THE STRIPPED LAYER AND HAVING AN ORGANIC CONTENT OF LESS THAN THREE PERCENT BY VOLUME, MAY BE USED AS GENERAL FILL. ALL FILL PLACED AT THE SITE, INCLUDING ONSITE SOILS, SHALL NOT CONTAIN ROCKS OR LUMPS LARGER THAN 6 INCHES IN GREATEST DIMENSION WITH NOT MORE THAN 15 PERCENT LARGER THAN 2.5 INCHES. IMPORTED FILL SHALL BE PREDOMINANTLY GRANULAR WITH A PLASTICITY INDEX NOT EXCEEDING 12. IMPORTED FILL SHALL CONTAIN NO ENVIRONMENTAL CONTAMINANTS OR CONSTRUCTION DEBRIS.*

5. *STRUCTURAL FILL SHALL BE COMPACTED TO AT LEAST 95 PERCENT RELATIVE COMPACTION AS DETERMINED BY ASTM DESIGNATION D1557-91. FILL MATERIAL SHALL BE SPREAD AND COMPACTED IN LIFTS NOT EXCEEDING 8 INCHES IN UNCOMPACTED THICKNESS. THE MOISTURE CONTENT OF THE NATURAL ONSITE, POTENTIALLY EXPANSIVE CLAYEY SOILS REUSED AS FILL SHALL BE SLIGHTLY ABOVE THE OPTIMUM MOISTURE CONTENT FOR THE SOIL AT THE TIME OF COMPACTION.*

6. *PIPELINE TRENCHES SHALL BE BACKFILLED WITH FILL PLACED IN LIFTS OF APPROXIMATELY 8 INCHES IN UNCOMPACTED THICKNESS. HOWEVER, THICKER LIFTS CAN BE USED, PROVIDED THE METHOD OF COMPACTION IS APPROVED BY THE GEOTECHNICAL ENGINEER, AND THE REQUIRED MINIMUM DEGREE OF COMPACTION IS ACHIEVED.*

ON-SITE SOIL USED AS TRENCH BACKFILL, SHALL BE COMPACTED TO AT LEAST 95 PERCENT RELATIVE COMPACTION BY MECHANICAL MEANS ONLY (NO JETTING SHALL BE ALLOWED). IMPORTED SAND CAN BE USED FOR TRENCH BACKFILL IF IT IS COMPACTED TO AT LEAST 95 PERCENT RELATIVE COMPACTION AND SUFFICIENT WATER IS ADDED DURING BACKFILLING OPERATIONS TO PREVENT THE SOIL FROM "BULKING" DURING COMPACTION.

WHERE UTILITY TRENCHES BACKFILLED WITH SAND ENTER BUILDING PADS, THE TRENCHES SHALL BE BACKFILLED BY AN IMPERMEABLE PLUG AT THE EXTERIOR WALL FOUNDATION. THE PLUGS WILL BE COMPOSED OF COMPACTED CLAYEY SOIL, COMPACTED BENTONITE, OR A BENTONITE-CEMENT OR SAND-CEMENT SLURRY MIXTURE. THE PLUGS SHALL BE AT LEAST 2 FEET THICK AND SHALL EXTEND AT LEAST 2 FEET BEYOND THE EDGES AND BOTTOM OF THE TRENCH TO "KEY IN" THE PLUG. THE PLUG SHALL ALSO EXTEND TO WITHIN 1 FOOT OF THE LOWEST ADJACENT GRADE.

ALL UTILITY TRENCHES THAT EXTEND BELOW CURBS AND GUTTERS SHALL ALSO BE PLUGGED AS DESCRIBED ABOVE. THE PLUG SHALL BE LOCATED BELOW THE CURB ***AND GUTTER.***

7. *IF CONSTRUCTION PROCEEDS DURING OR SHORTLY AFTER WET WEATHER CONDITIONS, THE MOISTURE CONTENT OF THE ON-SITE SOILS WILL BE APPRECIABLE ABOVE OPTIMUM. CONSEQUENTLY, SUBGRADE PREPARATION, ALTERNATIVE WET WEATHER CONSTRUCTION RECOMMENDATIONS, CAN BE PROVIDED BY THE GEOTECHNICAL ENGINEER IN THE FIELD, AT THE TIME OF CONSTRUCTION.*

CIVIL SHEET INDEX

SHEET NUMBER	SHEET TITLE
C-100	COVER SHEET
C-101	CONSTRUCTION NOTES
C-102	TOPOGRAPHIC SURVEY
C-103	TOPOGRAPHIC SURVEY
C-200	DEMOLITION PLAN
C-201	DEMOLITION PLAN
C-300	GRADING AND DRAINAGE PLAN
C-301	GRADING AND DRAINAGE PLAN
C-400	UTILITY PLAN
C-401	UTILITY PLAN
C-500	CONSTRUCTION DETAILS
C-501	CONSTRUCTION DETAILS
C-600	STORMWATER MANAGEMENT PLAN
C-700	EROSION CONTROL PLAN
C-701	EROSION CONTROL DETAILS
C-800	BLUEPRINT FOR A CLEAN BAY
C-900	FIRE ACCESS PLAN

CALL TWO WORKING DAYS BEFORE YOU DIG
IN CALIFORNIA, NEVADA AND HAWAII
1-800-227-2600
UNDERGROUND SERVICE ALERT

ELEVATIONS SHOWN

ARE RELATIVE TO NAVD 88

UNAUTHORIZED CHANGES AND USES

CAUTION: The engineer preparing these plans will not be responsible for, or liable for, unauthorized changes to or uses of these plans. All changes to the plans must be in writing and must be approved by the preparer of the plans.

Construction contractor agrees that in accordance with generally accepted construction practices, construction contractor will be required to assume sole and complete responsibility for job site conditions during the course of construction of the project, including safety of all persons and property; that this requirement shall be made to apply continuously and not be limited to normal working hours and construction contractor further agrees to defend, indemnify and hold design professional harmless from any and all liability, real or alleged in connection with the performance of work on this project, excepting liability arising from sole negligence of design professional.

Consulting Engineers & Land Surveyors of California

All drawings and written material appearing herein constitute original and unpublished work of the Architect/Engineer and may not be duplicated, used or disclosed without consent of Architect/Engineer.

If this drawing is not 30"x42", then the drawing has been revised from its original size. Noted scales must be adjusted. This line should be equal to one inch

WRNSSTUDIO
501 SECOND STREET
4TH FLOOR, STE. 402
SAN FRANCISCO
CALIFORNIA 94107
415.489.2224 TEL
415.358.9100 FAX
WWW.WRNSSTUDIO.COM

SANDIS
CIVIL ENGINEERS
SURVEYORS | PLANNERS
1700 S. Winchester Blvd, Suite 200, Campbell, CA 95008
P. 408.636.0900 F. 408.636.0999 www.sandis.net
SILICON VALLEY TRI-VALLEY CENTRAL VALLEY
SACRAMENTO EAST BAY/SF

CITY OF MOUNTAIN VIEW
PLANNING SUBMISSION
JUNE 16, 2025

DATE FEBRUARY 3, 2024

REGISTERED PROFESSIONAL ENGINEER CHAD J. BROWNING No. C68315 Exp. 9/30/25 CIVIL STATE OF CALIFORNIA

CHAD J. BROWNING
R.C.E. NO. 68315 EXPIRES 9-30-25

CRISPIN LAZARIT AOR WRNS

ISSUES	DATE
HCAi SUBMITTAL	02/02/2024

REVISION LIST	DATE

El Camino Health®
FACILITIES DEVELOPMENT & REAL ESTATE
2500 GRANT ROAD, MOUNTAIN VIEW, CA 94040

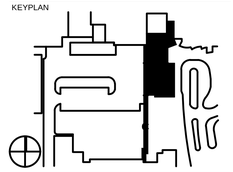
1801 MOUNTAIN VIEW CAMPUS COMPLETION PROJECT

: 1801 PKG 3B_WING J

HCAi NO. H240027-43-00

AGENCY APPROVAL

KEYPLAN



PROJECT NO.: 19001.03
DATE: January 31, 2024
SCALE: N.T.S.

SHEET TITLE:
COVER SHEET

SHEET NO:
C-100

S:\21841\6\(4) ENGINEERING\(2) PLAN SETS\(3) SHEET SET\ONSITE\Package 3B\C-100-COVER.dwg

DEMOLITION NOTES

1. CONTRACTOR SHALL INSTALL TREE PROTECTION FOR EXISTING TREES TO REMAIN. SEE LANDSCAPE DRAWINGS AND ARBORIST REPORT FOR TREE PROTECTION REQUIREMENTS.
2. CONTRACTOR TO REFER TO GEOTECHNICAL REPORT FOR ALL TRENCH BACKFILL RECOMMENDATIONS FOR ALL EXISTING UTILITIES THAT ARE TO BE REMOVED.
3. CONTRACTOR TO DEMOLISH AND REMOVE ALL IRRIGATION IN LANDSCAPE AREAS WITHIN THE LIMIT OF WORK. IF ANY IRRIGATION LINES OR MAINS ARE IN THE LIMIT OF WORK OR ARE DAMAGED THAT SERVE LANDSCAPE TO REMAIN, CONTRACTOR TO RECONNECT OR RELOCATE AT NO ADDITIONAL COST TO OWNER.
4. ALL UNDERGROUND UTILITIES, LANDSCAPE FEATURES, AND HARDSCAPE FEATURES NOT SHOWN TO BE REMOVED THAT ARE IMPACTED OR DAMAGED BY THE CONTRACTOR OR THEIR SUB-CONTRACTORS SHALL BE REMOVED AND REPLACED IN KIND. ITEMS MAY INCLUDE, BUT NOT LIMITED TO, UNDERGROUND UTILITY AND IRRIGATION LINES, CURB, GUTTER, SIDEWALK, PAVEMENT, FENCING, STRIPING AND OTHER PAVEMENT MARKINGS, PLANTING, LANDSCAPING, AND BOLLARDS.
5. PROTECT ALL EXISTING UTILITIES IN PLACE UNLESS OTHERWISE NOTED. REPLACE ANY DAMAGED UTILITY TO REMAIN TO KEEP OPERABLE DURING CONSTRUCTION.
6. THIS DEMOLITION PLAN IS NOT A COMPLETE INVENTORY OF UTILITIES OR STRUCTURES. CONTRACTOR SHALL CONTACT ENGINEER IF ANY UNKNOWN OR UNEXPECTED UTILITIES OR OTHER STRUCTURES ARE FOUND.
7. ALL UTILITY DEMOLITION TO BE DISCONNECTED AND CAPPED WHERE SHOWN ON THE PLAN PER UTILITY OWNERS SPECIFICATIONS AND STANDARDS.
8. ALL UTILITY SHUT DOWNS ARE TO BE AVOIDED. IF SHUT DOWNS ARE NECESSARY, CONTRACTOR TO COORDINATE SHUT DOWN WITH UTILITY OWNER WITH 48 HOUR MINIMUM NOTICE.
9. CONTRACTOR TO COORDINATE WITH PG&E WHEN WORKING AROUND UTILITY LINES AND HAVE APPROPRIATE PG&E PERSONNEL ON SITE AS REQUIRED.
10. CONTRACTOR TO POTHOLE AND VERIFY ALL EX. UTILITIES PRIOR TO DEMOLITION.
11. ALL EXISTING STORM DRAIN, SANITARY SEWER, AND WATER MAINS THAT SERVE EXISTING BUILDINGS MUST REMAIN OPERABLE DURING CONSTRUCTION. CONTRACTOR TO SET UP TEMPORARY SERVICE OR PUMP AS NECESSARY TO ENSURE UNINTERRUPTED SERVICE.

DEMOLITION LEGEND

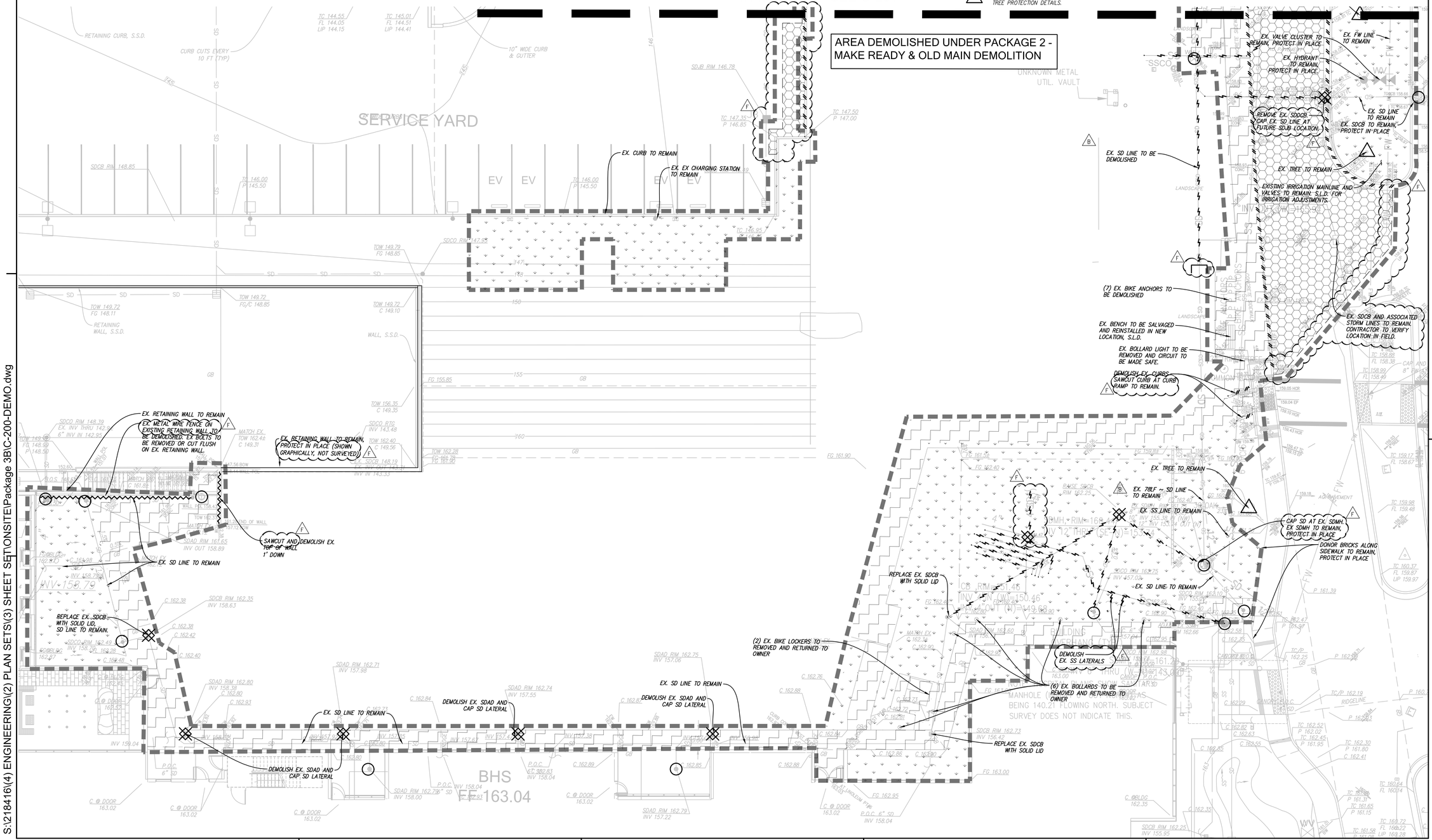
- DEMOLISH AND REMOVE AC PAVING AND ANY ASSOCIATED BASE ROCK. STABILIZE THE EXISTING SUBGRADE. DEMOLISHED MATERIAL MAY BE USED AS BASE ROCK IF APPROVED BY GEOTECHNICAL ENGINEER.
- CLEAR AND GRUB EXISTING LANDSCAPE AREA SO NO ORGANICS ARE STILL PRESENT, S.L.D. FOR (E) IRRIGATION ADJUSTMENTS.
- DEMOLISH AND REMOVE CONCRETE, INCLUDING ANY ASSOCIATED BASEROCK AND REBAR. STABILIZE THE EXISTING SUBGRADE, DEMOLISHED MATERIAL MAY BE USED AS BASEROCK IF APPROVED BY THE GEOTECHNICAL ENGINEER.
- REMOVE EXISTING ROOF GARDEN SOIL, PLANTS, AND ASSOCIATED MATERIALS. SEE LANDSCAPE OR ARCHITECTURAL PLANS FOR DETAILS. (F)
- LIMIT OF WORK LINE
- SAWCUT — SAWCUT LINE, CONTRACTOR SHALL SAWCUT WITH A NEAT, CLEAN EDGE. SAWCUT CONCRETE AT NEAREST JOINT TO SAWCUT LINE SHOWN ON PLAN.
- DEMOLISH AND REMOVE EXISTING CURB AND GUTTER, INCLUDING ANY ASSOCIATED REBAR OR BASE ROCK. SAWCUT WITH NEAT, CLEAN EDGE.
- REMOVE EXISTING UTILITY, CUT AND CAP AT LOCATION SHOWN PER UTILITY OWNER'S REQUIREMENTS.
- REMOVE EXISTING WALL OR FENCE INCLUDING ASSOCIATED FOOTINGS. RETURN FENCE TO OWNER.
- CAP EXISTING UTILITY WHERE SHOWN PER UTILITY OWNERS SPECIFICATIONS AND REQUIREMENTS. IF PRESSURIZED UTILITY CONTRACTOR SHALL HAVE COMPETENT PROFESSIONAL DESIGN PIPE RESTRAINTS.
- DEMOLISH AND REMOVE EX. UTILITY STRUCTURE
- PROTECT EXISTING UTILITY TO REMAIN. ADJUST TO GRADE
- REMOVE EXISTING TREE AND ROOT BALL. COORDINATE WITH LANDSCAPE ARCHITECT AND PROJECT ARBORIST PRIOR TO REMOVING ANY TREES.
- PROTECT EXISTING TREE TO REMAIN. SEE LANDSCAPE PLANS AND ARBORIST'S REPORT FOR TREE PROTECTION DETAILS.

AC GRIND (F)

1 INCH = 10 FT

MATCHLINE - SEE C-201

AREA DEMOLISHED UNDER PACKAGE 2 - MAKE READY & OLD MAIN DEMOLITION



WRNSSTUDIO
501 SECOND STREET
4TH FLOOR, STE. 402
SAN FRANCISCO
CALIFORNIA 94107
415.489.2224 TEL
415.358.9100 FAX
www.wrnsstudio.com

SANDIS
CIVIL ENGINEERS
SURVEYORS | PLANNERS
1700 S. Winchester Blvd, Suite 200, Campbell, CA 95008
P. 408.636.0900 F. 408.636.0999 www.sandis.net
SILICON VALLEY TRI-VALLEY CENTRAL VALLEY
SACRAMENTO EAST BAY/ SF

CITY OF MOUNTAIN VIEW
PLANNING SUBMISSION
JUNE 16, 2025

DATE FEBRUARY 20, 2025

CHAD J. BROWNING
R.C.E. NO. 68315, EXPIRES 9-30-25

ISSUES	DATE
HCAi SUBMITTAL	02/02/2024

#	REVISION LIST	DATE
B	GENERAL COORDINATION	06/21/2024
F	GENERAL COORDINATION	02/21/2025

CRISPIN LAZARIT AOR WRNS

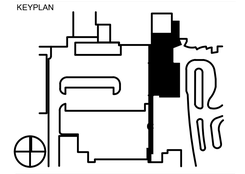
FACILITIES DEVELOPMENT & REAL ESTATE
2500 GRANT ROAD, MOUNTAIN VIEW, CA 94040

1801 MOUNTAIN VIEW CAMPUS COMPLETION PROJECT
: 1801 PKG 3B_WING J

HCAi NO. H240027-43-00

AGENCY APPROVAL

KEYPLAN



PROJECT NO.: 19001.03
DATE: February 20, 2025
SCALE: 1"=10'

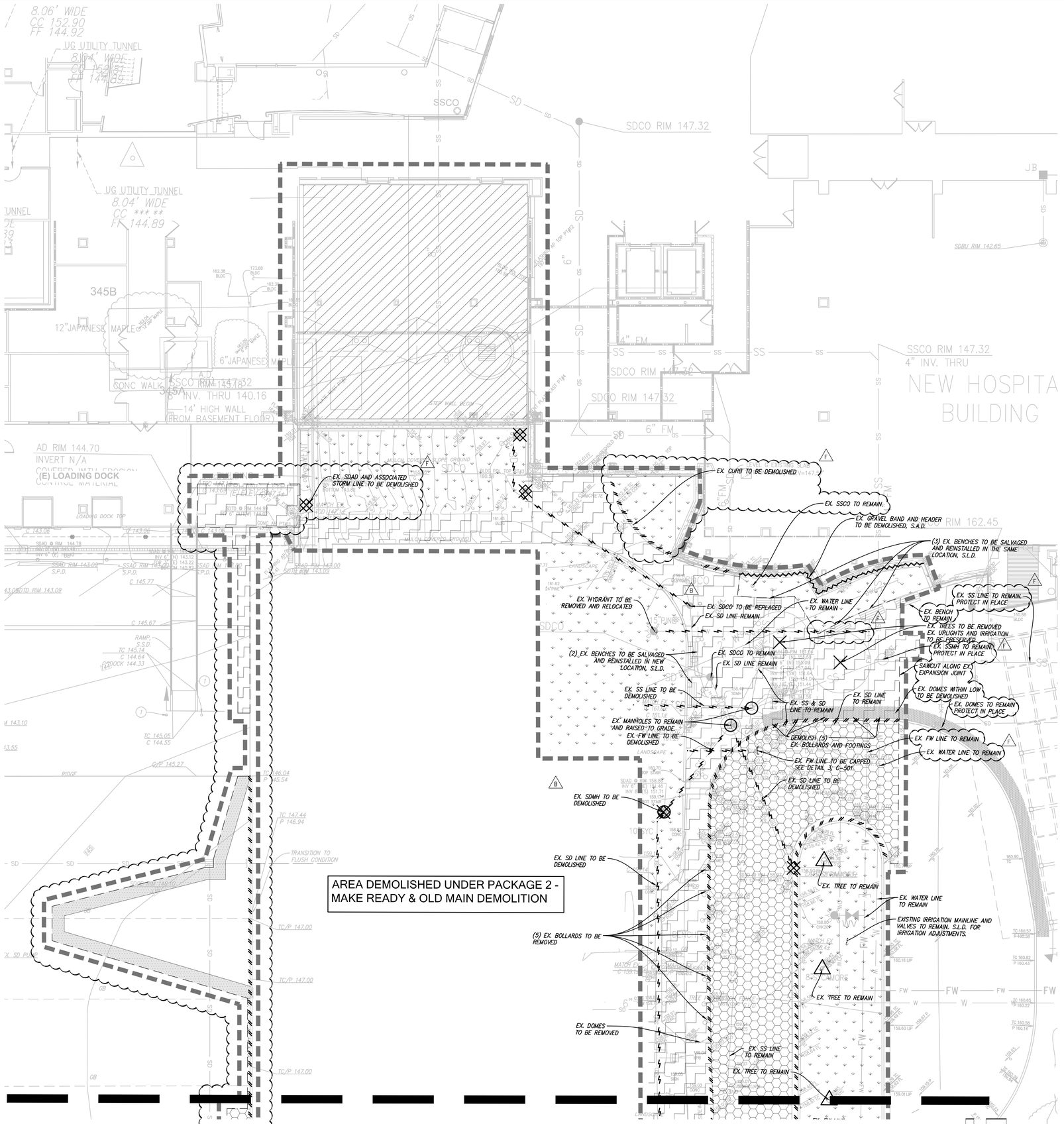
SHEET TITLE:
DEMOLITION PLAN

SHEET NO:
C-200

S:\218416\(4) ENGINEERING\(2) PLAN SETS\(3) SHEET SET\ONSITE\Package 3B\C-200-DEMO.dwg

All drawings and written material appearing herein constitute original and unpublished work of the Architect/Engineer and may not be duplicated, used or disclosed without consent of Architect/Engineer.

If this drawing is not 30"x42", then the drawing has been revised from its original size. Noted scales must be adjusted. This line should be equal to one inch



DEMOLITION LEGEND

- DEMOLISH AND REMOVE AC PAVING AND ANY ASSOCIATED BASE ROCK. STABILIZE THE EXISTING SUBGRADE. DEMOLISHED MATERIAL MAY BE USED AS BASE ROCK IF APPROVED BY GEOTECHNICAL ENGINEER.
- CLEAR AND GRUB EXISTING LANDSCAPE AREA SO NO ORGANICS ARE STILL PRESENT, S.L.D. FOR (E) IRRIGATION ADJUSTMENTS.
- DEMOLISH AND REMOVE CONCRETE, INCLUDING ANY ASSOCIATED BASEROCK AND REBAR. STABILIZE THE EXISTING SUBGRADE, DEMOLISHED MATERIAL MAY BE USED AS BASEROCK IF APPROVED BY THE GEOTECHNICAL ENGINEER.
- AC GRIND
- REMOVE EXISTING ROSE GARDEN SOIL, PLANTS, AND ASSOCIATED MATERIALS. SEE LANDSCAPE OR ARCHITECTURAL PLANS FOR DETAILS.
- LIMIT OF WORK LINE
- SAWCUT — SAWCUT LINE, CONTRACTOR SHALL SAWCUT WITH A NEAT, CLEAN EDGE. SAWCUT CONCRETE AT NEAREST JOINT TO SAWCUT LINE SHOWN ON PLAN.
- DEMOLISH AND REMOVE EXISTING CURB AND GUTTER, INCLUDING ANY ASSOCIATED REBAR OR BASE ROCK. SAWCUT WITH NEAT, CLEAN EDGE.
- REMOVE EXISTING UTILITY, CUT AND CAP AT LOCATION SHOWN PER UTILITY OWNER'S REQUIREMENTS.
- REMOVE EXISTING WALL OR FENCE INCLUDING ASSOCIATED FOOTINGS. RETURN FENCE TO OWNER.
- CAP EXISTING UTILITY WHERE SHOWN PER UTILITY OWNERS SPECIFICATIONS AND REQUIREMENTS. IF PRESSURIZED UTILITY CONTRACTOR SHALL HAVE COMPETENT PROFESSIONAL DESIGN PIPE RESTRAINTS.
- DEMOLISH AND REMOVE EX. UTILITY STRUCTURE
- PROTECT EXISTING UTILITY TO REMAIN. ADJUST TO GRADE.
- REMOVE EXISTING TREE AND ROOT BALL. COORDINATE WITH LANDSCAPE ARCHITECT AND PROJECT ARBORIST PRIOR TO REMOVING ANY TREES.
- PROTECT EXISTING TREE TO REMAIN. SEE LANDSCAPE PLANS AND ARBORIST'S REPORT FOR TREE PROTECTION DETAILS.

DEMOLITION NOTES


1. CONTRACTOR SHALL INSTALL TREE PROTECTION FOR EXISTING TREES TO REMAIN. SEE LANDSCAPE DRAWINGS AND ARBORIST REPORT FOR TREE PROTECTION REQUIREMENTS.
2. CONTRACTOR TO REFER TO GEOTECHNICAL REPORT FOR ALL TRENCH BACKFILL RECOMMENDATIONS FOR ALL EXISTING UTILITIES THAT ARE TO BE REMOVED.
3. CONTRACTOR TO DEMOLISH AND REMOVE ALL IRRIGATION IN LANDSCAPE AREAS WITHIN THE LIMIT OF WORK. IF ANY IRRIGATION LINES OR MAINS ARE IN THE LIMIT OF WORK OR ARE DAMAGED THAT SERVE LANDSCAPE TO REMAIN, CONTRACTOR TO RECONNECT OR RELOCATE AT NO ADDITIONAL COST TO OWNER.
4. ALL UNDERGROUND UTILITIES, LANDSCAPE FEATURES, AND HARDSCAPE FEATURES NOT SHOWN TO BE REMOVED THAT ARE IMPACTED OR DAMAGED BY THE CONTRACTOR OR THEIR SUB-CONTRACTORS SHALL BE REMOVED AND REPLACED IN KIND. ITEMS MAY INCLUDE, BUT NOT LIMITED TO, UNDERGROUND UTILITY AND IRRIGATION LINES, CURB, GUTTER, SIDEWALK, PAVEMENT, FENCING, STRIPING AND OTHER PAVEMENT MARKINGS, PLANTING, LANDSCAPING, AND BOLLARDS.
5. PROTECT ALL EXISTING UTILITIES IN PLACE UNLESS OTHERWISE NOTED. REPLACE ANY DAMAGED UTILITY TO REMAIN TO KEEP OPERABLE DURING CONSTRUCTION.
6. THIS DEMOLITION PLAN IS NOT A COMPLETE INVENTORY OF UTILITIES OR STRUCTURES. CONTRACTOR SHALL CONTACT ENGINEER IF ANY UNKNOWN OR UNEXPECTED UTILITIES OR OTHER STRUCTURES ARE FOUND.
7. ALL UTILITY DEMOLITION TO BE DISCONNECTED AND CAPPED WHERE SHOWN ON THE PLAN PER UTILITY OWNERS SPECIFICATIONS AND STANDARDS.
8. ALL UTILITY SHUT DOWNS ARE TO BE AVOIDED. IF SHUT DOWNS ARE NECESSARY, CONTRACTOR TO COORDINATE SHUT DOWN WITH UTILITY OWNER WITH 48 HOUR MINIMUM NOTICE.
9. CONTRACTOR TO COORDINATE WITH PG&E WHEN WORKING AROUND UTILITY LINES AND HAVE APPROPRIATE PG&E PERSONNEL ON SITE AS REQUIRED.
10. CONTRACTOR TO POTHOLE AND VERIFY ALL EX. UTILITIES PRIOR TO DEMOLITION.
11. ALL EXISTING STORM DRAIN, SANITARY SEWER, AND WATER MAINS THAT SERVE EXISTING BUILDINGS MUST REMAIN OPERABLE DURING CONSTRUCTION. CONTRACTOR TO SET UP TEMPORARY SERVICE OR PUMP AS NECESSARY TO ENSURE UNINTERRUPTED SERVICE.

WRNSSTUDIO
501 SECOND STREET
4TH FLOOR, STE. 402
SAN FRANCISCO
CALIFORNIA 94107
415.489.2224 TEL
415.358.9100 FAX
www.wrnsstudio.com

SANDIS
CIVIL ENGINEERS
SURVEYORS | PLANNERS
1700 S. Winchester Blvd, Suite 200, Campbell, CA 95008
P. 408.636.0900 F. 408.636.0999 www.sandis.net
SILICON VALLEY TRI-VALLEY CENTRAL VALLEY
SACRAMENTO EAST BAY/SF

CITY OF MOUNTAIN VIEW
PLANNING SUBMISSION
JUNE 16, 2025

DATE FEBRUARY 20, 2025



CHAD J. BROWNING
R.C.E. NO. 68315, EXPIRES 9-30-25

ISSUES	DATE
HCAI SUBMITTAL	02/02/2024

#	REVISION LIST	DATE
B	GENERAL COORDINATION	06/21/2024
F	GENERAL COORDINATION	02/21/2025

CRISPIN LAZARIT AOR WRNS

El Camino Health®
FACILITIES DEVELOPMENT & REAL ESTATE
2500 GRANT ROAD, MOUNTAIN VIEW, CA 94040

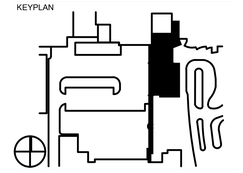
1801 MOUNTAIN VIEW CAMPUS COMPLETION PROJECT

: 1801 PKG 3B_WING J

HCAI NO. H240027-43-00

AGENCY APPROVAL

KEYPLAN



PROJECT NO.: 19001.03
DATE: February 20, 2025
SCALE: 1"=10'

SHEET TITLE:

DEMOLITION PLAN

SHEET NO:

C-201

S:\218416\(4) ENGINEERING\(2) PLAN SETS\(3) SHEET SETS\ONSITE\Package 3B\C-200-DEMO.dwg

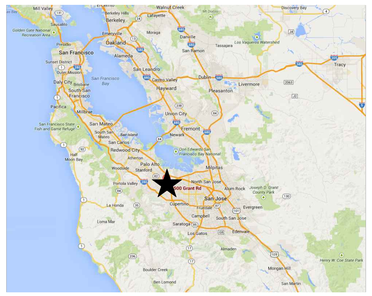
All drawings and written material appearing herein constitute original and unpublished work of the Architect/Engineer and may not be duplicated, used or disclosed without consent of Architect/Engineer.

If this drawing is not 30"x42", then the drawing has been revised from its original size. Noted scales must be adjusted. This line should be equal to one inch

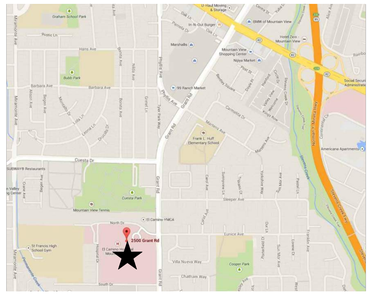
EL CAMINO HOSPITAL
1801 PKG 3B_WING J

100% CD Set
Mountain View, California

LOCATION MAP



VICINITY MAP:



GENERAL NOTES

DESIGN INTENT These Drawings and accompanying technical specifications represent the general design intent to be implemented on the site. Contractor shall be responsible for contacting the Owner's Representative for any additional clarification or details necessary to accommodate site conditions.

CONTRACTOR COORDINATION The Contractor shall coordinate and otherwise integrate his work with that of others in an efficient, craftsmanlike and timely manner so as to provide the Owner with a well-constructed, easily maintainable project. Each contractor shall notify others at least two working days in advance of covering, completing or exposing work to be installed by others.

CONTRACTORS' JOB SITE CONDITIONS Refer to Division 00 and Division 01 of the Project Specifications

GENERAL SITE NOTES The Contractor agrees to assume sole and complete responsibility for site conditions during the course of construction of this project, including safety of all persons and property; that this requirement shall apply continuously and not be limited to normal working hours; and that the Contractor shall defend, indemnify and hold the Owner and the Design Consultant harmless from any and all liability, real or alleged in connection with the performance of work on this project, excepting liability arising from the sole negligence of the Owner or the Design Consultant.

COMPOSITE BASE SHEET The proposed improvements shown on these Drawings are superimposed on a base sheet. This base sheet is compiled from a boundary survey, a topographic survey, architectural and/or engineering documents and other data as made available by the Owner. The Design Consultant shall not be held liable for changes, inaccuracies, omissions or other errors on these documents. The composite base sheet is provided only as an aid, and the Contractor shall be responsible for reviewing these documents and incorporating/integrating all construction as required to accommodate same.

UTILITIES A reasonable effort has been made to locate and delineate all known underground utilities. The Contractor is cautioned that only excavation will reveal the types, extent, sizes, location and depths of such underground utilities. However, the Design Consultant can assume no responsibility for the completeness or accuracy of delineation of such underground utilities, nor for the existence of other buried objects or utilities which are not shown on these Drawings.

- For areas under public ownership or private lands with public utility easements, the Contractor is responsible for contacting utility companies prior to commencing construction, and requesting a visual verification of the locations of their underground utilities. The utility companies are members of the Underground Service Alert (USA) one-call program. Notification shall be a minimum of (2) working days in advance of performing excavation work by contacting USA North at 811 / 1-800-227-2600 / www.usanorth.org for Northern California, and DigAlert 811 / www.digalert.org for Southern California.
- For areas under private ownership and campuses not members of USA, the Contractor is responsible for engaging the services of a private utility locator for a visual verification of the locations of underground utilities. Excavation is defined as being 6 or more inches in depth below the existing surface.

CODES / STANDARDS

GENERAL: Bring conflicts between Codes, Referenced Standards, Drawings, and Specifications to the attention of the Construction Manager in writing, for resolution before taking any action. Where differences exist between codes and standards, the one affording the greatest protection shall apply. If the year of adoption is omitted from the Code or Standard designation, it shall mean the latest revision in effect on the Bid date.

PROJECT SHALL COMPLY WITH THE FOLLOWING APPLICABLE CODES:

2010 ADA Standards for Accessible Design, Department of Justice; Public Accommodations and Commercial Facilities (Title III regulations, 28 CFR Part 36, Subpart D, as amended by the final rules published on August 11, 2016, and December 2, 2016; 2004 ADAAG, 36 CFR part 1191, Appendices B and D).

Accessibility provisions of the 2022 California Building Codes (CBC): Part 2 of California Code Of Regulations, Title 24, including but not limited to:
Division 4 Accessible Routes: 11B-402 Accessible Routes; 11B-403 Walking Surfaces; 11B-404 Doors & Gates; 11B-405 Ramps; 11B-406 Curb Ramps
Division 5 General Site & Building Elements: 11B-502 Parking Spaces; 11B-503 Passenger Drop-off & Loading Zones; 11B-504 Stairways; 11B-505 Handrails
Division 7 Communication Elements & Features: 11B-703 Signs; 11B-705 Detectable Warnings

California Model Water Efficient Landscape Ordinance 2015 (DWR Title 23 Chapter 2.7) or local ordinance if applicable.

RECYCLED WATER

NOTE The following special on-site recycled water notes are to be shown on all on-site recycled water system construction plans in the Marina Coast Water District.

Source: Procedures Guidelines & Design Requirements, Marina Coast Water District
Latest Publication: November 2007
Location: http://www.mcwd.org/code.html
Applicable Sections: Section 600 - Design Criteria Recycled Water Facilities
Section 700 - Design Criteria Landscaping & Irrigation Systems

ABBREVIATIONS

AB	Aggregate Base	LB	Pound
AC	Asphalt Concrete	LF	Linear Feet
AD	Area Drain	LOW	Limit of Work
ALT	Alternate	LP	Low Point
APPROX	Approximate	MAX	Maximum
ARCH	Architectural	MECH	Mechanical
BLDG	Building	MED	Medium
BC	Bottom of Curb	MFR	Manufacturer
BW	Bottom of Wall	MH	Manhole
BS	Bottom of Step	MIN	Minimum
BOT	Bottom	MM	Millimeter
CB	Catch Basin	MTL	Metal
CBC	CA Building Code	(N)	New
CI	Cast Iron	NIC	Not In Contract
CL, ℄	Centerline	NO	Number
CLR	Clear	NOM	Nominal
CM	Centimeter	NTS	Not To Scale
CMU	Concrete Masonry Unit	OC	On Center
CONC	Concrete	OD	Outside Diameter
CONST	Construction	OPP	Opposite
CONT	Continuous	PA	Plant Area
CO	Cleanout	PB	Pull Box
COORD	Coordinate	PE	Polyethylene
CY	Cubic Yard	PERF	Perforated
DBL	Double	POB	Point of Beginning
DEMO	Demolition	POC	Point of Connection
DET	Detail	POS	Point on Slope
DG	Decomposed Granite	PNT	Point
DIA, Ø	Diameter	PREFAB	Prefabricated
DN	Down	PSI	Pounds per Square Inch
DWG	Drawing	PT	Pressure Treated
(E), EX	Existing	PVC	Polyvinyl Chloride
EA	Each	QTY	Quantity
EG	Existing Grade	R, RAD	Radius
EJ	Expansion Joint	REBAR	Reinforcement Bar
EP	Edge of Paving	REF	Reference
ELEV	Elevation	REQD	Required
ELEC	Electrical	RIM	Rim Elevation
EQ	Equal	RND	Round
EQUIP	Equipment	RWL	Rain Water Leader
EXP	Exposed	S4S	Surface Four Sides
EXT	Exterior	SCH	Schedule
FFE	Finished Floor Elevation	SD	Storm Drain
FG	Finished Grade	SF	Square Foot
FL	Flow Line	SIM	Similar
FOB	Face of Building	SPECS	Specifications
FOC	Face of Curb	SQ	Square
FPS	Feet Per Second	SS	Sanitary Sewer
FS	Finish Surface	STL	Steel
FSF	Finish Surface Field	SY	Square Yard
FT	Foot	SYN	Synthetic
GA	Gauge	TBD	To be Determined
GALV	Galvanized	TC	Top of Curb
GB	Grade Break	THK	Thick
GI	Galvanized Iron	TS	Top of Step
GPH	Gallons Per Hour	TYP	Typical
GPM	Gallons Per Minute	TW	Top of Wall
HDG	Hot Dipped Galvanized	U/G	Underground
HDR	Header	UON	Unless Otherwise Noted
HORIZ	Horizontal	VERT	Vertical
HP	High Point	VIF	Verify in Field
HSS	Hollow Structural Steel	W	Water
ICV	Irrigation Control Valve	WP	Weaked Plane Joint
ID	Inside Diameter	WV	Water Valve
INT	Interior	WWM	Welded Wire Mesh
INV	Invert	W/	With
		WD	Wood



Revision Callout



Area Plan Callout



Elevation Callout



Reference Note



Section Callout

Detail Reference


Flush Condition

SHEET INDEX

SHEET NO:	CONTENTS:
L-000	Cover Sheet
L-001	Tree Preservation Plan
L-100	Construction Plan
L-101	Paving Enlargement Plan
L-102	Layout Plan
L-103	Layout Plan
L-200	Site Sections
L-201	Fence Sections
L-202	Planter Wall and Bench Sections
L-300	Irrigation Plan
L-400	Soils Plan
L-401	Planting Plan
L-402	Planting Plan
L-500	Construction Details
L-501	Construction Details
L-502	Construction Details
L-503	Construction Details
L-600	Irrigation Details
L-601	Irrigation Details
L-602	Irrigation Details
L-603	Planting Details

B

WRNS STUDIO
501 SECOND STREET
4TH FLOOR, STE. 402
SAN FRANCISCO
CALIFORNIA 94107
415.489.2224 TEL
415.358.9100 FAX
WWW.WRNSSTUDIO.COM

BFS LANDSCAPE ARCHITECTS
1580 W. EL CAMINO REAL # 12
MOUNTAIN VIEW, CA 94040
650.396.4695 x 105 bfs.com

CITY OF MOUNTAIN VIEW
PLANNING SUBMISSION
JUNE 16, 2025



ISSUES	DATE
HCAi SUBMITTAL	02/02/2024

	REVISION LIST	DATE
2	GENERAL COORDINATION	06/21/2024

CRISPIN LAZARIT AOR WRNS

El Camino Health®
FACILITIES DEVELOPMENT
& REAL ESTATE
2500 GRANT ROAD, MOUNTAIN VIEW, CA 94040

1801 MOUNTAIN VIEW CAMPUS COMPLETION PROJECT

: 1801 PKG 3B_WING J

HCAi NO. H240027-43-00

AGENCY APPROVAL

PROJECT NO.: 23016
DATE: 11/17/2023
SCALE: AS SHOWN

SHEET TITLE:

COVER SHEET

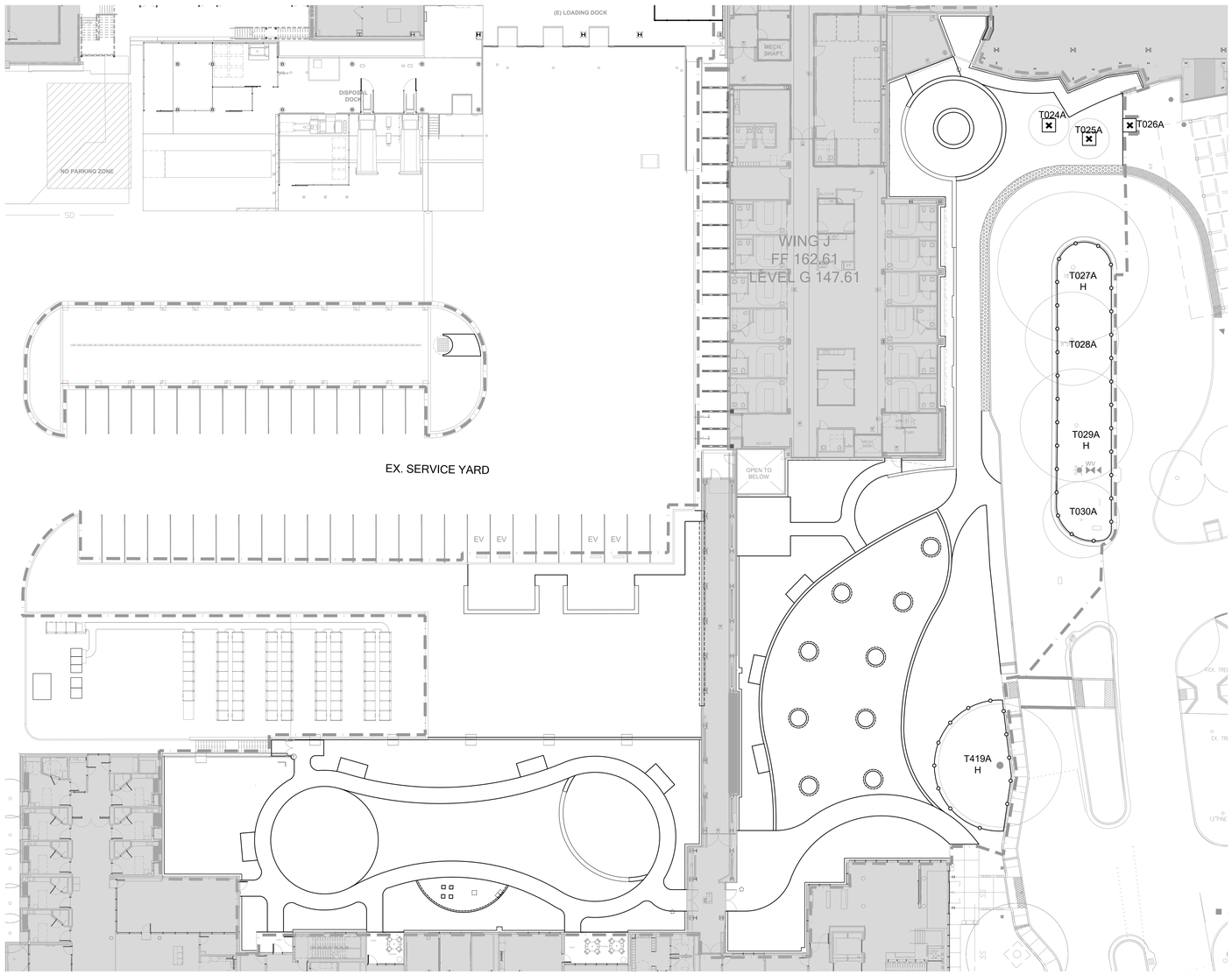
SHEET NO:

L-000

P:\PRODUCTION\PROJECTS\2023\23.016\CAD\23016_L000_CoverSheet.dwg 6/25/2024

All drawings and written material appearing herein constitute original and unpublished work of the Architect/Engineer and may not be duplicated, used or disclosed without consent of Architect/Engineer.

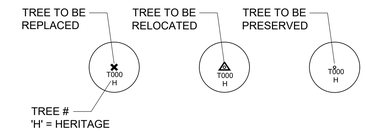
If this drawing is not 30"x42", then the drawing has been revised from its original size. Noted scales must be adjusted. This line should be equal to one inch _____



PLAN LEGEND

Limit of Work

Tree Protection Zone at Heritage Tree and other Preserved Trees: Type-I Fence, typical. Contact the Project Site Arborist before working within Tree Protection Zones.



TREE SUMMARY

	Heritage	Non-Heritage	Total
Number of Trees to be Replaced	0	3	3
Number of Trees to be Relocated	0	0	0
Number of Trees to be Protected	3	2	5

EXISTING TREE LEGEND

Species	Tree ID Number	Size DBH	Heritage
Platanus racemosa	T024A	5"	
Platanus racemosa	T025A	5"	
Platanus racemosa	T026A	5"	
Platanus racemosa	T027A	18"	Yes
Platanus racemosa	T028A	8"	
Platanus racemosa	T029A	16"	Yes
Platanus racemosa	T030A	8"	
Quercus agrifolia	T149A	30"	Yes

TREE PROTECTION NOTES

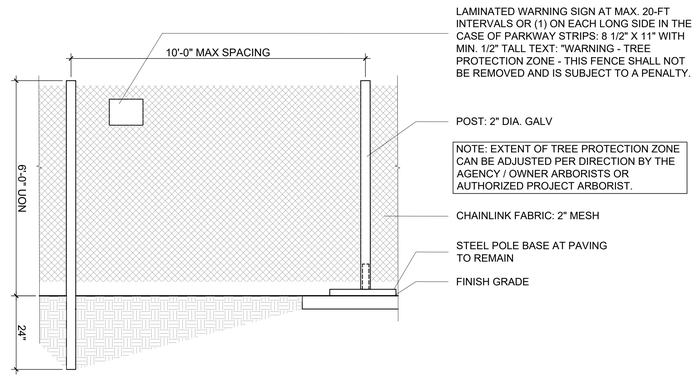
1. All tree removal and protection measures shall be implemented consistent with measures in the Specifications and the Mountain View City Code relating to the Urban Forest.
2. All trees scheduled for preservation shall be temporarily fenced during construction. Fencing shall be installed prior to starting work. Fencing shall consist of 60" high chain link fence. Fencing shall be rigidly supported and maintained during construction. Fenced areas shall be maintained in a natural condition and not compacted. Removal of fencing shall be allowed following approval by the Project Arborist. Tree fencing locations shall be determined in field by the Project Arborist.
3. The Contractor shall not be allowed to store equipment or material within the dripline area under trees to be preserved.
4. Selectively prune any tree crowns that lean into the construction area and obstruct construction activities. Pruning to be done under supervision of Project Arborist .

HERITAGE TREES

1. Heritage Trees are protected by Mountain View City Code Chapter 32, Article II, Protection of the Urban Forest, Sections 32.22-32.39 (Ordinance No. 10.96, 9/24/96; Ordinance No. 1.03, 1/14/03)

GENERAL NOTES

1. As defined by Mountain View City Code, a Heritage tree shall mean any one of the following:
   - 1.1. A tree which has a trunk with a circumference of forty-eight (48) inches or more measured at fifty-four (54) inches above natural grade;
   - 1.2. A multi-branched tree which has major branches below fifty-four (54) inches above the natural grade with a circumference of forty-eight (48) inches measured just below the first major trunk fork.
   - 1.3. Any quercus (oak), sequoia (redwood) or cedrus (cedar) tree with a circumference of twelve (12) inches or more when measured at fifty-four (54) inches above natural grade;
   - 1.4. A tree or grove of trees designated by resolution of the city council to be of special historical value of significant community benefit.



1 Tree Protection Zone (Edge of Drip lines, UON)
NTS

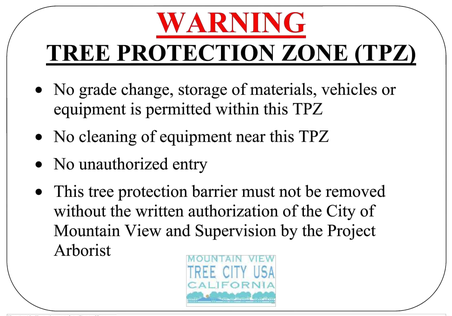


Figure 13. Tree Protection Zone Sign

2 Tree Protection Zone(TPZ) sign
NTS

WRNS STUDIO
501 SECOND STREET
4TH FLOOR, STE. 402
SAN FRANCISCO
CALIFORNIA 94107
415.489.2224 TEL
415.358.9100 FAX
WWW.WRNSSTUDIO.COM

BFS LANDSCAPE ARCHITECTS
1580 W. EL CAMINO REAL # 12
MOUNTAIN VIEW, CA 94040
650.396.4695 x 103 x 201

CITY OF MOUNTAIN VIEW
PLANNING SUBMISSION
JUNE 16, 2025



CRISPIN LAZARIT AOR WRNS

ISSUES	DATE
HCAi SUBMITTAL	02/02/2024

#	REVISION LIST	DATE

El Camino Health®
FACILITIES DEVELOPMENT & REAL ESTATE
2500 GRANT ROAD, MOUNTAIN VIEW, CA 94040

1801 MOUNTAIN VIEW CAMPUS COMPLETION PROJECT
: 1801 PKG 3B_WING J

HCAi NO. H240027-43-00

AGENCY APPROVAL

PROJECT NO.: 23016
DATE: 11/17/2023
SCALE: AS SHOWN

SHEET TITLE:
TREE PRESERVATION PLAN

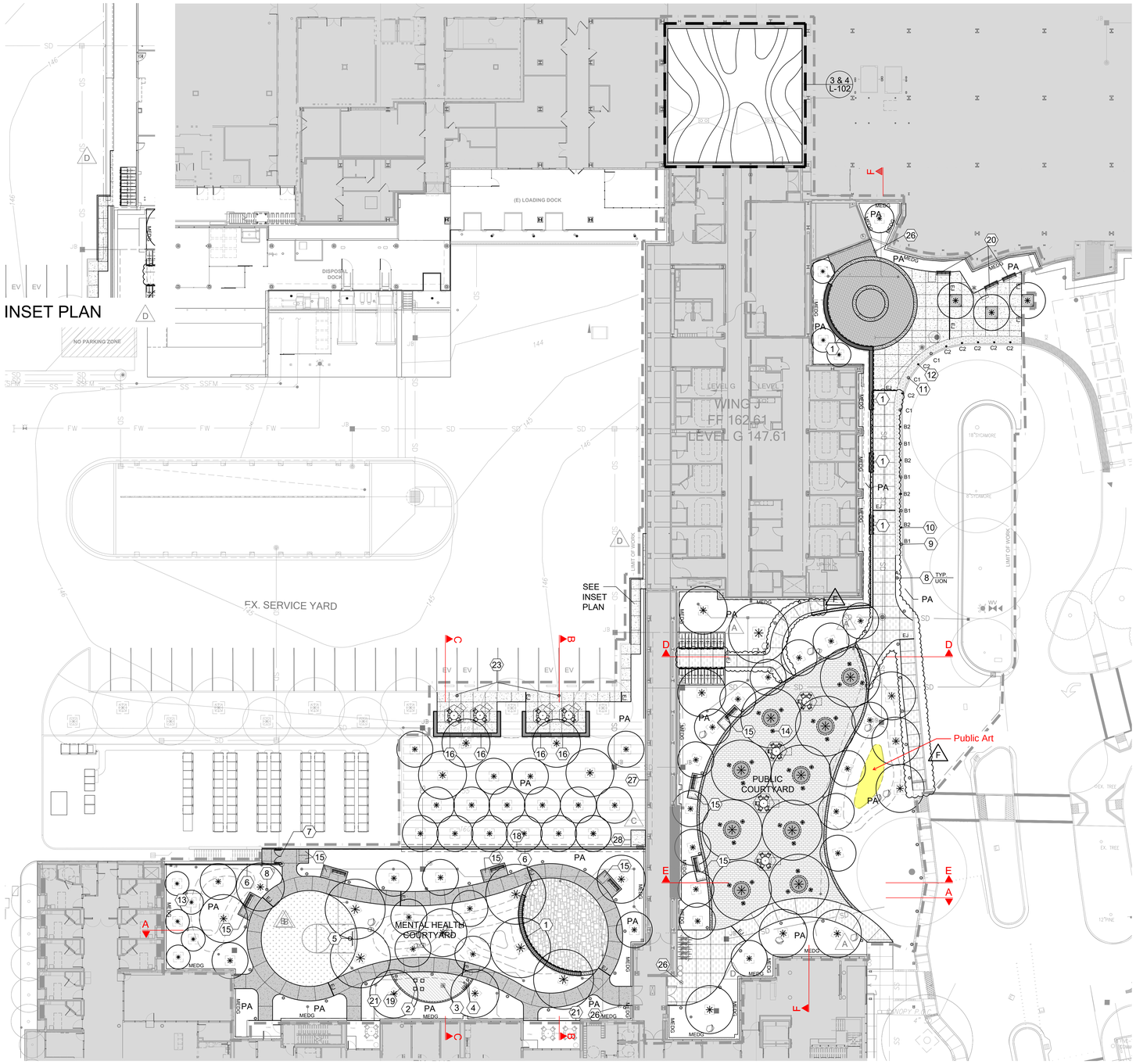
SHEET NO:
L-001

20 0 20 40

All drawings and written material appearing herein constitute original and unpublished work of the Architect/Engineer and may not be duplicated, used or disclosed without consent of Architect/Engineer.

If this drawing is not 30"x42", then the drawing has been revised from its original size. Noted scales must be adjusted. This line should be equal to one inch

P:\PRODUCTION\PROJECTS\2023\23.016\CAD\23016_L001_Tree Preservation.dwg 2/1/2024



GENERAL NOTES

1. CODES
   1. Walking surfaces shall comply with CBC 11B-403 Walking Surfaces. All finishes shall be slip resistant.
   2. Curb ramps shall be in compliance with CBC 11B-406 Curb Ramps, Blended Transitions and Islands
   3. Detectable walking surfaces shall be in compliance with CBC 11B-705 Detectable Warnings and Detectable Directional Texture
   4. Passenger drop-offs shall be in compliance with CBC 11B-503 Passenger drop-off and loading zones
2. CONTROL JOINTS: PEDESTRIAN CONCRETE PAVING
   1. Expansion Joints: locate as shown on the Plans; if not shown then at maximum 60' O.C. in any direction. Locate at all building faces, walls, steps, ramps, and other site structures. See typical joint detail. See Specs.
   2. Weakened Plane Joints: locate as shown on the Plans; if not shown then at maximum 20' O.C. in any direction. Joints shall be saw-cut. See typical joint detail. See Specs.
3. UTILITIES
   1. Install utility boxes parallel to curbs / edges of sidewalks. Install utility boxes in plaza paving areas parallel to jointing patterns. Review locations in the field with the Owner's Representative prior to installation.

BOLLARD SCHEDULE

Bollard Type	Mounting Detail	Elec Dwg EC-101	Specification 265600	Qty.
A	1/L-501	EF1, EF1a	EF1, EF1a	55
B1	2/L-501	EF1	EF1	4
B2	2/L-501	NL	EF1-NL	4
C1	3/L-501	EF1	EF1	3
C2	3/L-501	NL	EF1-NL	7

LEGEND

- Concrete Paving: No color added. Sand blast finish. See 1/L-500. See Specs. EJ = Expansion Joint. See Specs. Other joints are Weakened Plane Joints UON.
- Concrete Paving: No color added. Broom finish to match the concrete paving at Taube Pavilion entrance. See 1/L-500. See Specs. EJ = Expansion Joint. See Specs. Other joints are Weakened Plane Joints UON.
- Porous Pavers I on Permeable Base: See 5/L-500. See Specs. See L101 for paving patterns.
- Porous Pavers II on Permeable Base: See 5/L-500. See Specs. See L101 for paving patterns.
- Nonporous Pavers: See 8/L-500. See Specs. See L101 for paving patterns.
- Decorative Concrete Paving: Davis Integral Color TBD. Sand blast finish. See 1/L-500. See Specs.
- Multi-purpose Surfacing over Concrete Paving. See Specs.
- Resilient Surfacing over Permeable Aggregate Base: See 7/L-501 See Specs.
- Detectable Warning Surface: 12"x12" pavers. Color to be yellow to match existing. See Specs. See 6/L-500
- Concrete Band: Davis Integral color Adobe. Broom finish. See 2/L-500. See Specs.
- 12" Wide Concrete Planter Wall: Davis Integral Color Pebble. Board form finish, to match existing.See 7/L-502. See Specs.
- 18" Wide Concrete Planter Wall: Davis Integral Color Pebble. Board form finish, to match existing.Sim to 1/L-502. See Specs.
- PA — Planting Area: See Planting Plan
- Trash and Recycle Bins: See Specs.
- Picnic Tables-5 Seats: Surface mount see 11/L-500. See Specs.
- Picnic Tables-3 Seats: Surface mount see 11/L-500. See Specs.
- Umbrella: Mounted on picnic table. See Specs.
- Bench: Surface mount see 11/L-500. See Specs. (5) are available after salvaging per C-201. Total 10.
- Bike Locker: Surface mount see 11/L-500. See Specs.
- Bike Rack: Surface Mount see 11/L-500. See Specs.
- Landscape Boulder: See Specs.
- Tree Grate-Round: 6' dia, See 10/L-500. See Specs.
- Tree Grate-Square: 5'x5', w/ Integrated Up Lights. See 9/L-500. See Specs. See Elec Dwgs for lamp specifications and electrical connections.
- BIO — Bioretention Area: See Civil Dwgs. See 3/L-601
- MEDG — Metal Edge and Gravel Band: See 11/L-501
- Tree Box including backfill zone: See Planting Legend & Planting Details

REFERENCE NOTES

1. Custom Bench with Lighting: See 2/L-502. See Specs.
2. Double Ski Walker: See 6/L-501. See Specs.
3. Taichi Spinner: See 5/L-501. See Specs.
4. Exercise Equipment Signs: See 10/L-501. See Specs.
5. Basketball Goal: See 9/L-501. See Specs.
6. Metal Screen Fence: See Sheet L-201. See Specs.
7. Metal Screen Gate: See 7/L-503 See Specs.
8. Bollard Light Type A: See 1/L-501. See EC-101. Typ. of 55.
9. Bollard Light Type B1: See 2/L-501. See EC-101. Typ. of 4.
10. Bollard Type B2: See 2/L-501. Typ. of 4.
11. Bollard Light Type C1: See 3/L-501. See EC-101. Typ of 3.
12. Bollard Type C2: See 3/L-501. Typ of 7.
13. Catch Basin with Atrium Grate
14. In-grade Light: See 4/L-501. See Electrical Dwgs. Typ. of 27.
15. Wheel Chair Space
16. Custom Bench without Lighting: See 1/L-502
17. ~~Gravel: See Specs.~~
18. Concrete Grade Beam: See 2/L-503
19. Concrete Edge Restraint: See 8/L-501
20. (E) Bench salvaged and reinstalled: See C-200 / C-201.
21. Metal Edge: See 4/L-500
22. ~~Guardrail: See 12/L-500~~
23. EVCS: See Civil Dwgs
24. Left Blank
26. Door Push Plate Actuator: See Arch Dwgs.
27. Metal Edge and Rock Band: See 12/L-501
28. Concrete Pad: See Struct Dwgs.

SECTIONS SEE L-200

20 0 20 40

All drawings and written material appearing herein constitute original and unpublished work of the Architect/Engineer and may not be duplicated, used or disclosed without consent of Architect/Engineer.

If this drawing is not 30"x42", then the drawing has been revised from its original size. Noted scales must be adjusted. This line should be equal to one inch

WRNSSTUDIO
501 SECOND STREET
4TH FLOOR, STE. 402
SAN FRANCISCO
CALIFORNIA 94107
415.489.2224 TEL
415.358.9100 FAX
WWW.WRNSSTUDIO.COM

BFS LANDSCAPE ARCHITECTS
1580 W. EL CAMINO REAL #12
MOUNTAIN VIEW, CA 94040
650.396.4695 x 103 x.COM

CITY OF MOUNTAIN VIEW
PLANNING SUBMISSION
JUNE 16, 2025

LANDSCAPE ARCHITECT — CRISPIN LAZARIT — Signature — 5/31/2025 Renewal Date 2/2/2026 — STATE OF CALIFORNIA

ISSUES	DATE
HCAI SUBMITTAL	02/02/2024

#	REVISION LIST	DATE
A	HCAI BACKCHECK 1	06/21/2024
B	GENERAL COORDINATION	06/21/2024
C	HCAI BACKCHECK 2	11/22/2024
D	GENERAL COORDINATION	11/22/2024
F	GENERAL COORDINATION	02/21/2025

CRISPIN LAZARIT AOR WRNS

El Camino Health
FACILITIES DEVELOPMENT & REAL ESTATE
2500 GRANT ROAD, MOUNTAIN VIEW, CA 94040

1801 MOUNTAIN VIEW CAMPUS COMPLETION PROJECT

: 1801 PKG 3B_WING J

HCAI NO. H240027-43-00

AGENCY APPROVAL

PROJECT NO.: 23016
DATE: 11/17/2023
SCALE: AS SHOWN

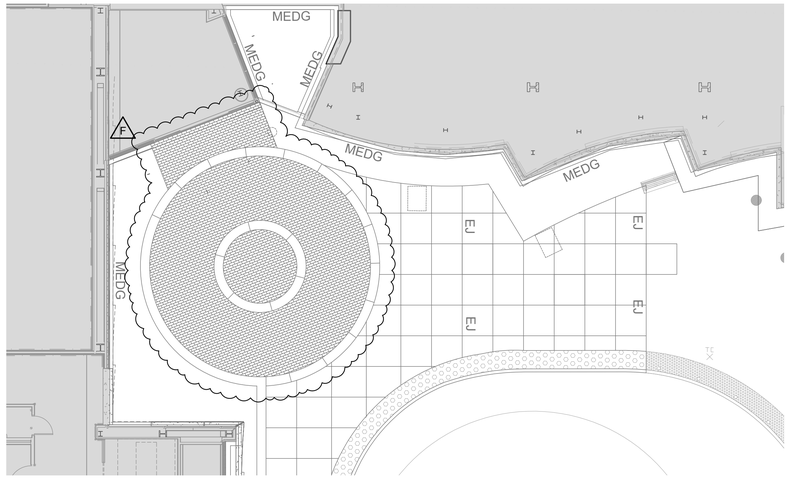
SHEET TITLE:

CONSTRUCTION PLAN

SHEET NO:

L-100

P:\PRODUCTION\PROJECTS\2023\23.016\CAD\23016_L100_Construction Plan.dwg 2/12/2025

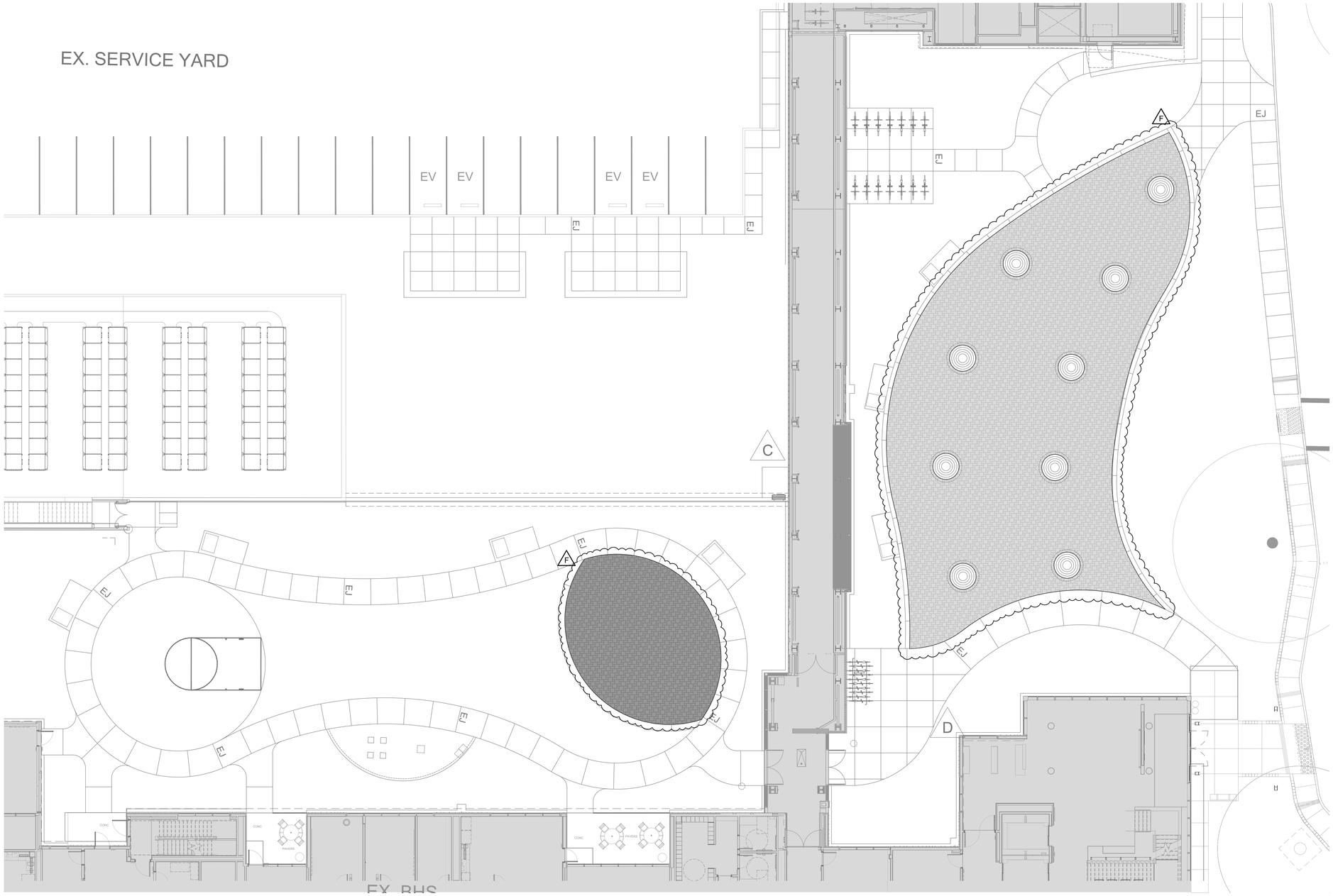


F

LEGEND

- Porous Pavers I: Belgard Aqualine Permeable Pavers: 6"x6", 6"x12", 12"x12", 7mm joint. Color = Montecito. Pattern = Box. See Specs
- Porous Pavers II: Belgard Aqualine Permeable Pavers: 6"x6", 6"x12", 12"x12", 7mm joint. Color = Autumn. Pattern = Box. See Specs
- Nonporous Pavers: Belgard Holland Stone Pavers. 4"x8", flush jointed. Color = Toscana. Pattern = Running Bond. See Specs

EX. SERVICE YARD



10 0 10 20

WRNSSTUDIO
501 SECOND STREET
4TH FLOOR, STE. 402
SAN FRANCISCO
CALIFORNIA 94107
415.489.2224 TEL
415.358.9100 FAX
WWW.WRNSSTUDIO.COM

BFS LANDSCAPE ARCHITECTS
1580 W. EL CAMINO REAL # 12
MOUNTAIN VIEW, CA 94040
650.396.4455 x 103 x 201

CITY OF MOUNTAIN VIEW
PLANNING SUBMISSION
JUNE 16, 2025

LANDSCAPE ARCHITECT
Signature
5-31-2025
Renewal Date
2-2-2024
Date
STATE OF CALIFORNIA

ISSUES	DATE
HCAi SUBMITTAL	02/02/2024

	REVISION LIST	DATE
C	HCAi BACKCHECK 2	11/22/2024
D	GENERAL COORDINATION	11/22/2024
E	GENERAL COORDINATION	02/21/2024

CRISPIN LAZARIT AOR WRNS

El Camino Health®
FACILITIES DEVELOPMENT & REAL ESTATE
2500 GRANT ROAD, MOUNTAIN VIEW, CA 94040

1801 MOUNTAIN VIEW CAMPUS COMPLETION PROJECT

: 1801 PKG 3B_WING J

HCAi NO. H240027-43-00

AGENCY APPROVAL

PROJECT NO.: 23016
DATE: 11/17/2023
SCALE: AS SHOWN

SHEET TITLE:

PAVING
ENLARGEMENT PLAN

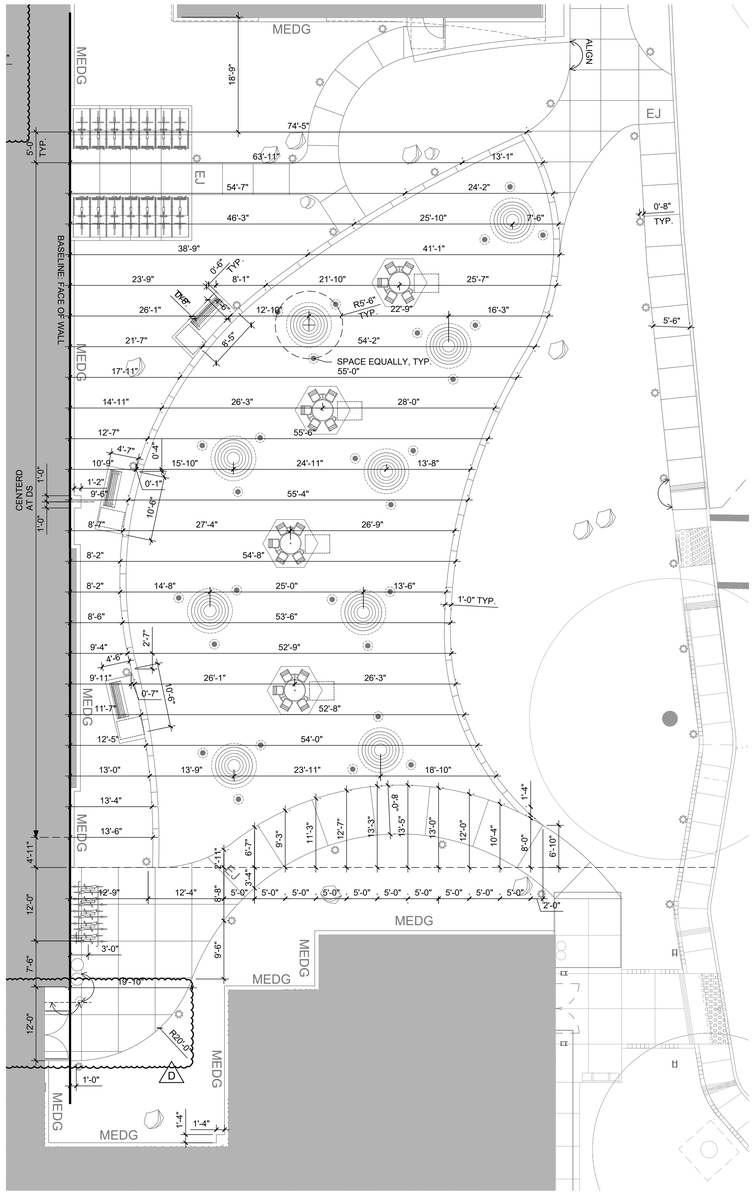
SHEET NO:

L-101

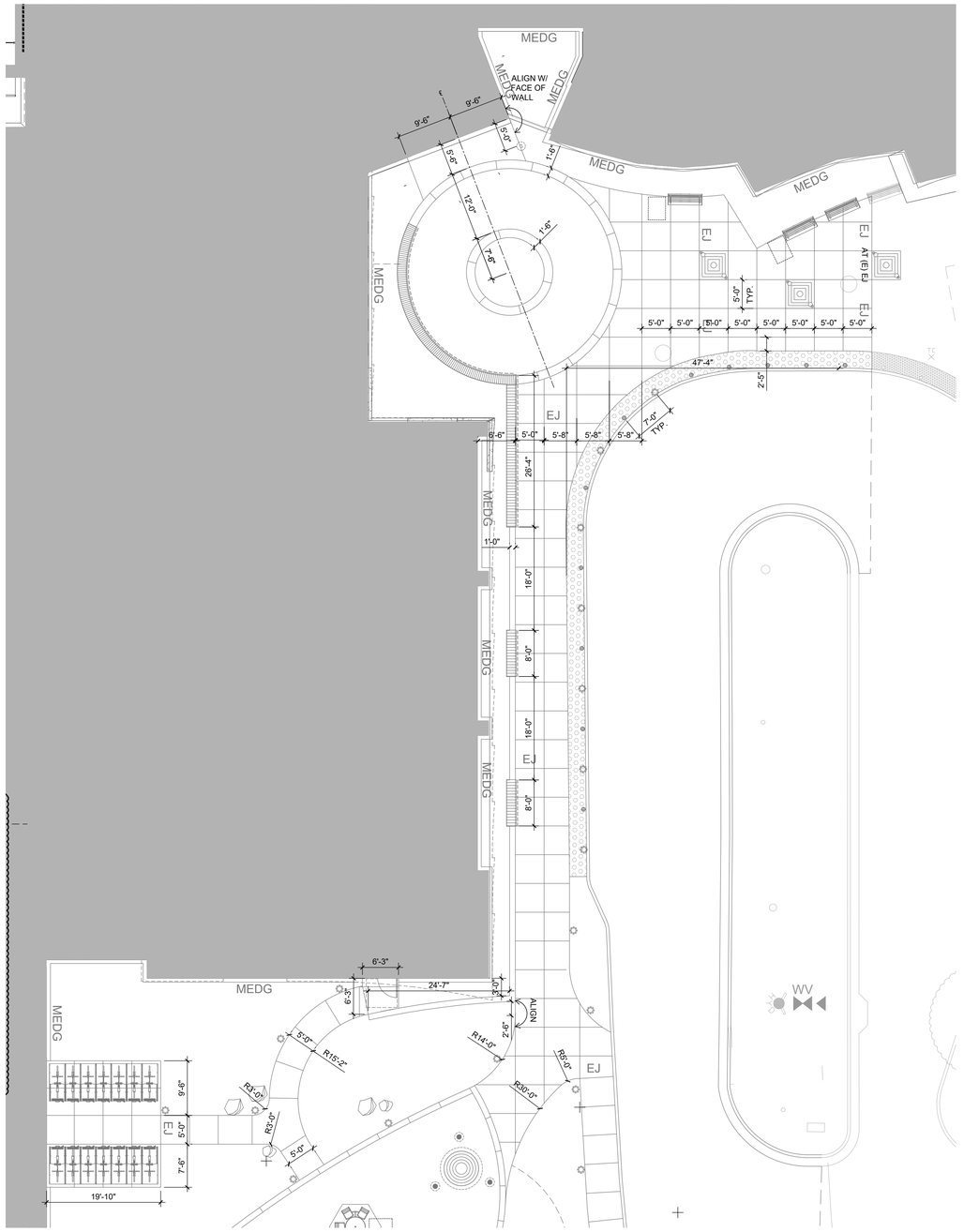
All drawings and written material appearing herein constitute original and unpublished work of the Architect/Engineer and may not be duplicated, used or disclosed without consent of Architect/Engineer.

If this drawing is not 30"x42", then the drawing has been revised from its original size. Noted scales must be adjusted. This line should be equal to one inch _____

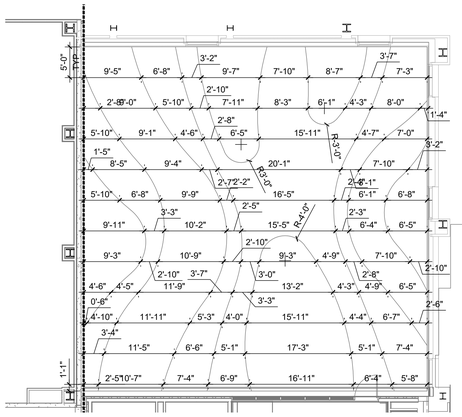
P:\PRODUCTION\PROJECTS\2023\23.016\CAD\23016_L101_Paving Plan.dwg 2/12/2025



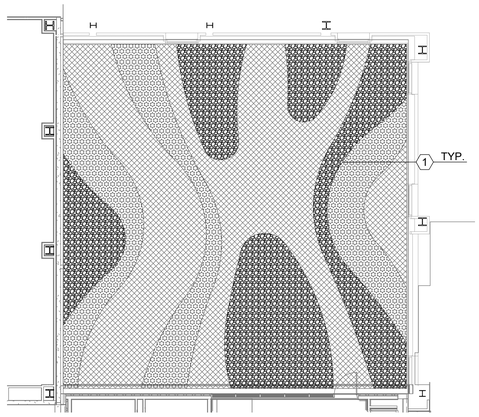
2 PUBLIC COURTYARD
AS SHOWN



1 WING J ENTRANCE
AS SHOWN



4 ELECTRICAL ROOF: GRAVEL LAYOUT
AS SHOWN



3 ELECTRICAL ROOF: MATERIAL PLAN
AS SHOWN

LEGEND

- Gravel: 3/4" Dolomite
- Gravel: 3/8" Crushed Yosemite Tan
- Gravel: 1/4" Crushed Black Basalt

REFERENCE NOTES

1. Permaloc Aluminum Restrain: See 4/L-601

LEGEND

Align

GENERAL NOTES

1. Layouts to be staked by contractor and reviewed in field by Landscape Architect prior to installation.
2. Forms for concrete paving to be reviewed in field by Landscape Architect prior to pour.
3. CAD file will be provided for site staking by licensed land surveyor
4. All dimensions may be considered +/- for purposed of field fitting to existing conditions and allowing for building materials standard sizes. Review any dimension changes in field with Landscape Architect.

10 0 10 20

WRNSSTUDIO
501 SECOND STREET
4TH FLOOR, STE. 402
SAN FRANCISCO
CALIFORNIA 94107
415.489.2224 TEL
415.358.9100 FAX
WWW.WRNSSTUDIO.COM

BFS LANDSCAPE ARCHITECTS
1580 W. EL CAMINO REAL # 12
MOUNTAIN VIEW, CA 94040
650.396.6655 x 805 x 204

CITY OF MOUNTAIN VIEW
PLANNING SUBMISSION
JUNE 16, 2025

Signature
5-31-2025
Renewal Date
7-2-2024
Date

ISSUES	DATE
HCAi SUBMITTAL	02/02/2024

#	REVISION LIST	DATE
1	GENERAL COORDINATION	11/22/2024

CRISPIN LAZARIT AOR WRNS

El Camino Health®
FACILITIES DEVELOPMENT & REAL ESTATE
2500 GRANT ROAD, MOUNTAIN VIEW, CA 94040

1801 MOUNTAIN VIEW CAMPUS COMPLETION PROJECT
: 1801 PKG 3B_WING J

HCAi NO. H240027-43-00

AGENCY APPROVAL

PROJECT NO.: 23016
DATE: 11/17/2023
SCALE: AS SHOWN

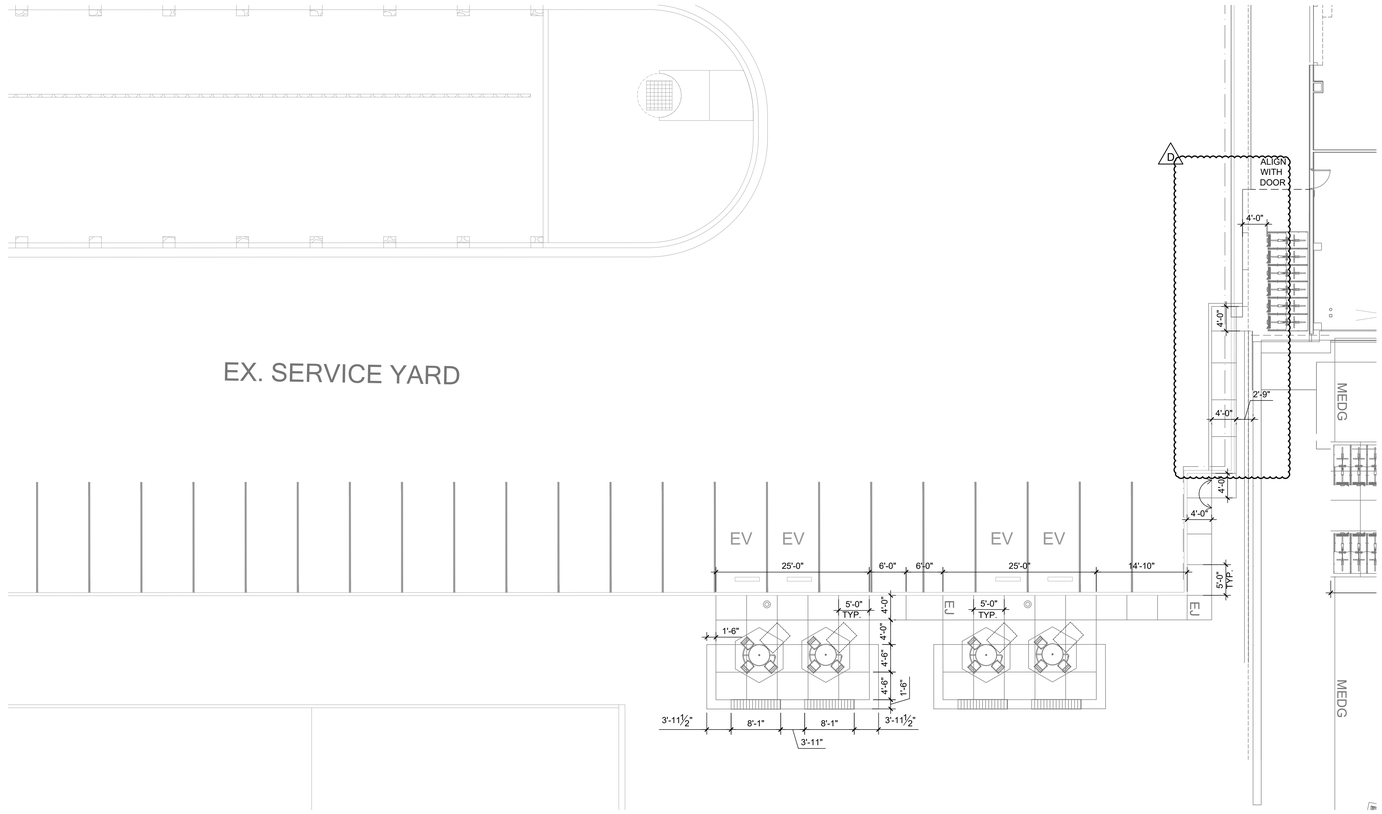
SHEET TITLE:
LAYOUT PLAN

SHEET NO:
L-102

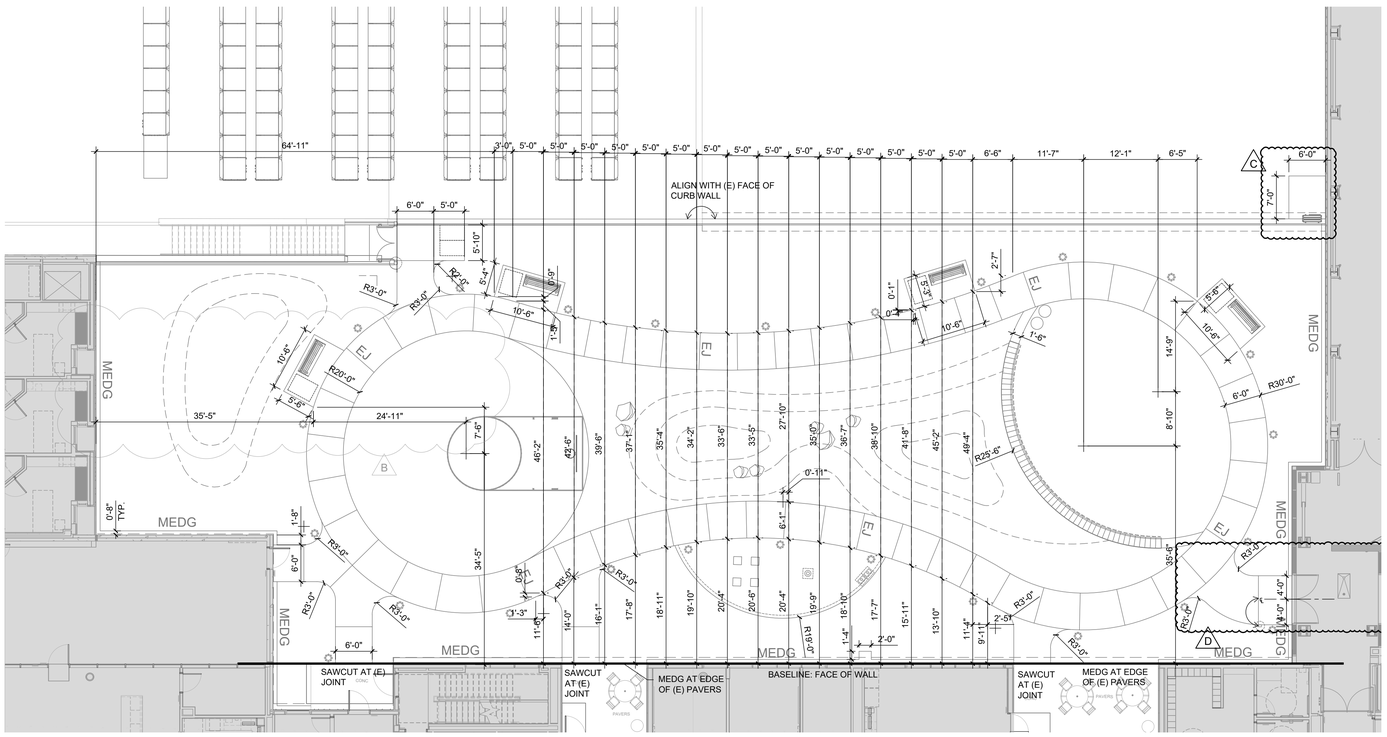
F:\PRODUCTION\PROJECTS\2023\23.016\CAD\23016_L102_Layout Plan.dwg 11/22/2024

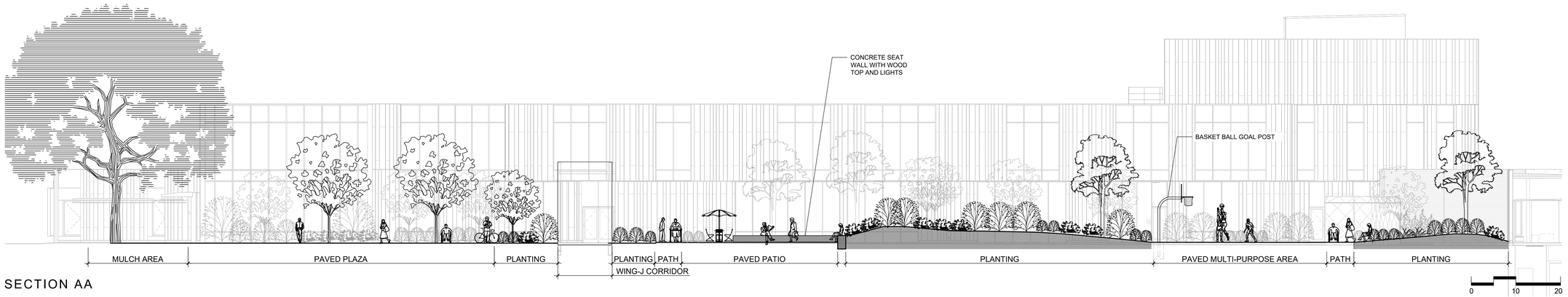
All drawings and written material appearing herein constitute original and unpublished work of the Architect/Engineer and may not be duplicated, used or disclosed without consent of Architect/Engineer.

If this drawing is not 30"x42", then the drawing has been revised from its original size. Noted scales must be adjusted. This line should be equal to one inch

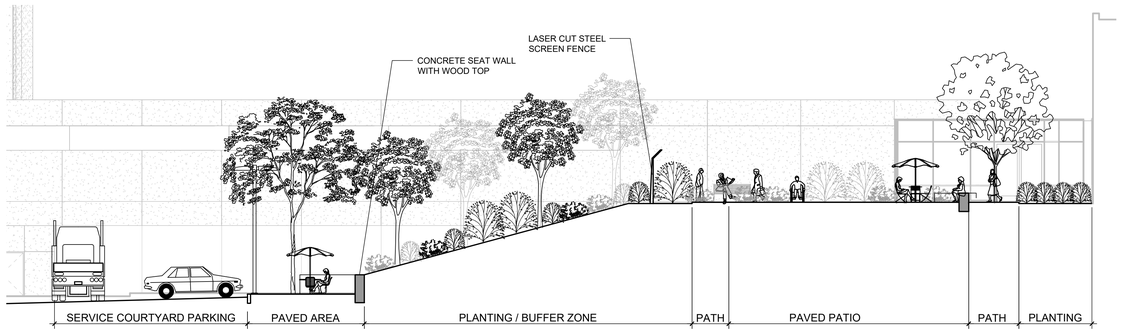


1 STAFF REST AREA
AS SHOWN

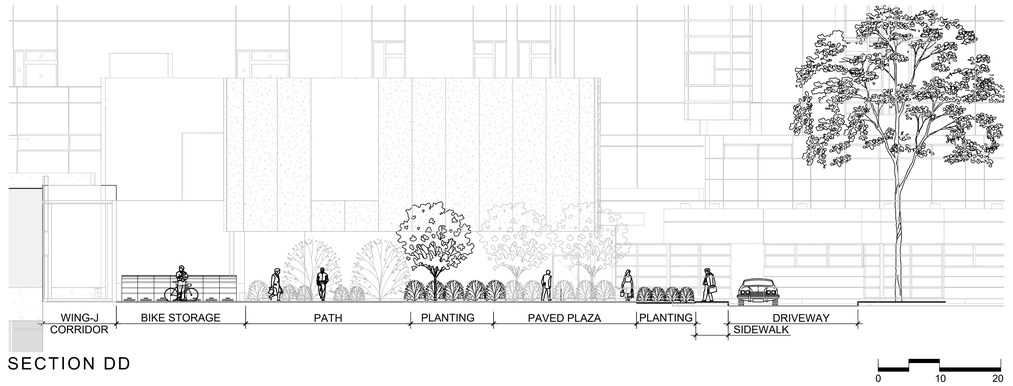

64'-11"
3'-0"
5'-0"
5'-0"
5'-0"
5'-0"
5'-0"
5'-0"
5'-0"
5'-0"
5'-0"
5'-0"
5'-0"
5'-0"
5'-0"
5'-0"
5'-0"
6'-6"
11'-7"
12'-1"
6'-5"
C
6'-0"
7'-0"
ALIGN WITH (E) FACE OF CURB WALL
6'-0"
5'-0"
5'-10"
R3'-0"
R2'-0"
5'-4"
0'-9"
10'-6"
1'-6"
E.J
E.J
E.J
E.J
0'-1"
0'-3"
2'-7"
10'-6"
1'-6"
15'-6"
10'-6"
14'-9"
8'-10"
6'-0"
R30'-0"
R29'-6"
10'-6"
R20'-0"
5'-6"
35'-5"
24'-11"
7'-6"
46'-2"
42'-6"
39'-6"
37'-1"
35'-4"
34'-2"
33'-6"
33'-5"
27'-10"
35'-0"
36'-7"
38'-10"
41'-8"
45'-2"
48'-4"
0'-11"
6'-1"
35'-6"
MEDG
MEDG
MEDG
MEDG
MEDG
MEDG
MEDG
0'-8" TYP.
1'-3"
8'-0"
R3'-0"
R3'-0"
R3



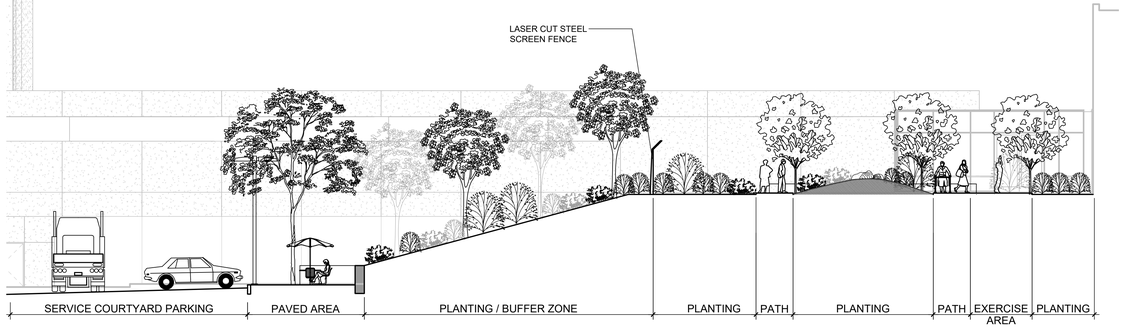
SECTION AA



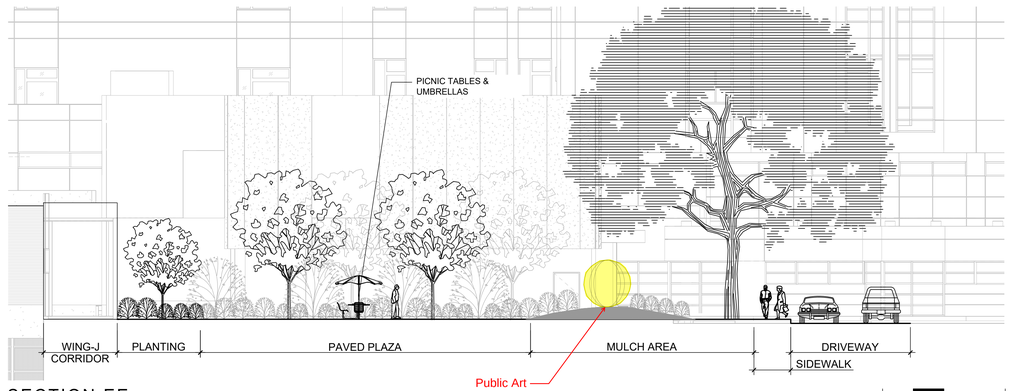
SECTION BB



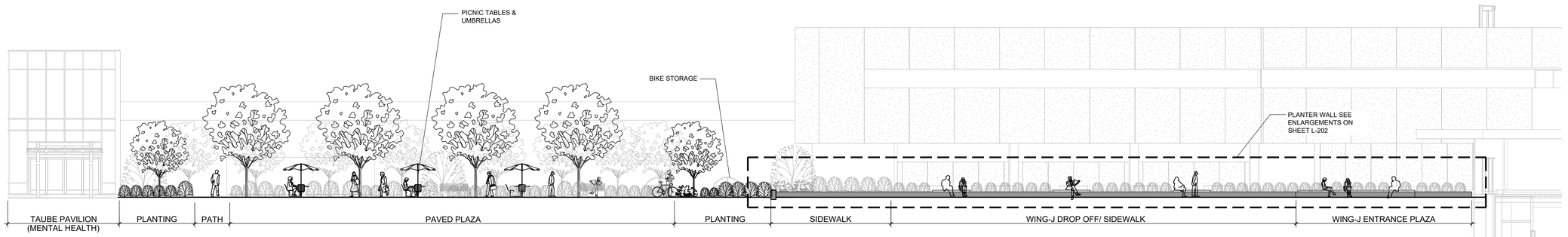
SECTION DD



SECTION CC



SECTION EE



SECTION FF

WRNS STUDIO
501 SECOND STREET
4TH FLOOR, STE. 402
SAN FRANCISCO
CALIFORNIA 94107
415.489.2224 TEL
415.358.9100 FAX
WWW.WRNSTUDIO.COM

BFS LANDSCAPE ARCHITECTS
1580 W. EL CAMINO REAL #12
MOUNTAIN VIEW, CA 94040
650.396.6622 | BFSLA.COM

CITY OF MOUNTAIN VIEW
PLANNING SUBMISSION
JUNE 16, 2025

CRISPIN LAZARIT AOR WRNS

ISSUES	DATE
HCAi SUBMITTAL	02/02/2024

REVISION LIST	DATE

El Camino Health
FACILITIES DEVELOPMENT & REAL ESTATE
2500 GRANT ROAD, MOUNTAIN VIEW, CA 94040

1801 MOUNTAIN VIEW CAMPUS COMPLETION PROJECT

: 1801 PKG 3B_WING J

HCAi NO. H240027-43-00

AGENCY APPROVAL

PROJECT NO.: 23016
DATE: 11/17/2023
SCALE: AS SHOWN

SHEET TITLE:

LANDSCAPE SITE SECTIONS

SHEET NO:

L- 200

All drawings and written material appearing herein constitute original and unpublished work of the Architect/Engineer and may not be duplicated, used or disclosed without consent of Architect/Engineer.

If this drawing is not 30"x42", then the drawing has been revised from its original size. Noted scales must be adjusted. This line should be equal to one inch _____

WRNS STUDIO
501 SECOND STREET
4TH FLOOR, STE. 402
SAN FRANCISCO
CALIFORNIA 94107
415.489.2224 TEL
415.358.9100 FAX
WWW.WRNSSTUDIO.COM

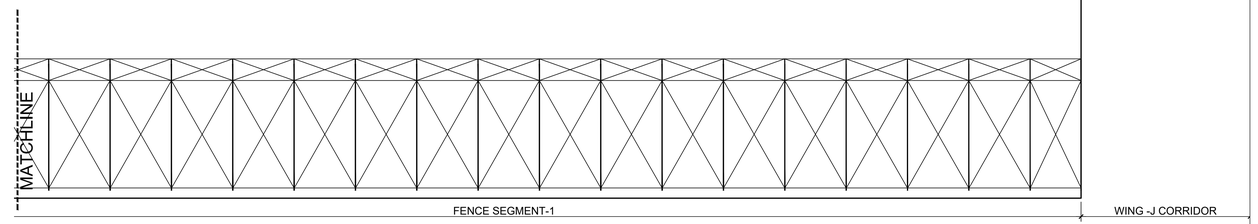
BFS LANDSCAPE ARCHITECTS
1580 W. EL CAMINO REAL #12
MOUNTAIN VIEW, CA 94040
650.349.6622 | BFSLA.COM

CITY OF MOUNTAIN VIEW
PLANNING SUBMISSION
JUNE 16, 2025

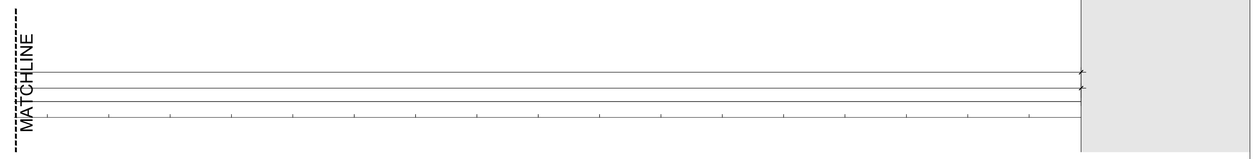
CRISPIN LAZARIT AOR WRNS

ISSUES	DATE
HCAI SUBMITTAL	02/02/2024

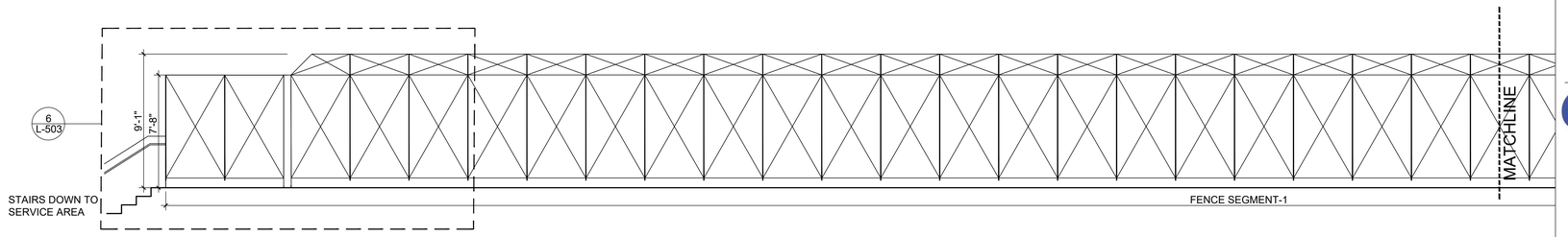
REVISION LIST	DATE



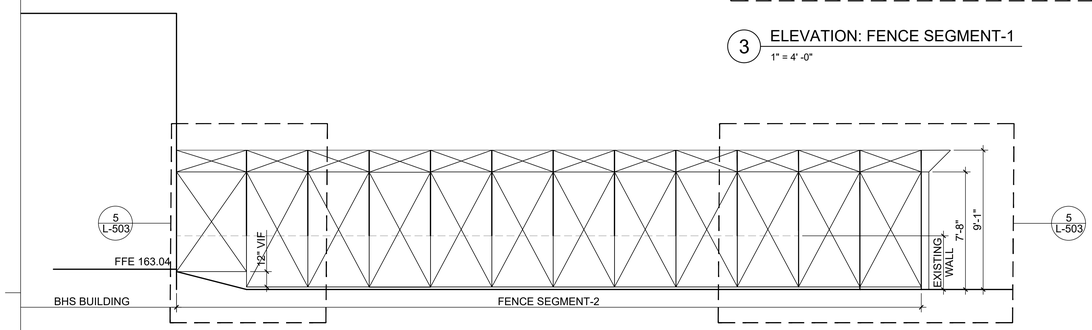
5 ELEVATION: FENCE SEGMENT-1
1" = 4'- 0"



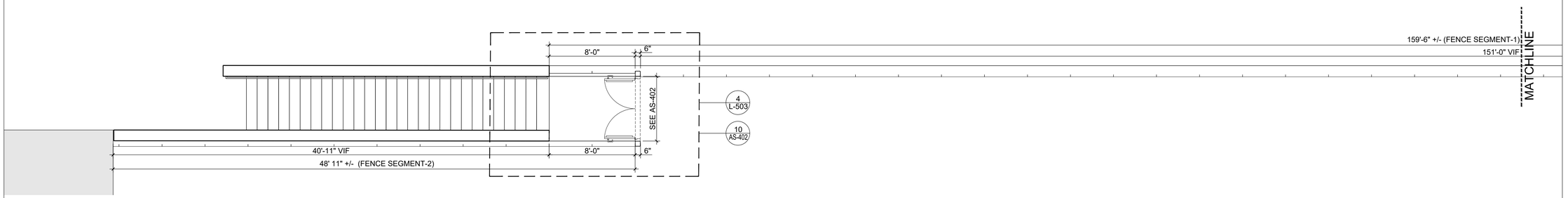
4 PLAN: FENCE
1" = 4'- 0"



3 ELEVATION: FENCE SEGMENT-1
1" = 4' -0"



2 ELEVATION: FENCE SEGMENT-2
1" = 4'-0"



1 PLAN: FENCE
1" = 4'- 0"

0 2 4

El Camino Health
FACILITIES DEVELOPMENT
& REAL ESTATE
2500 GRANT ROAD, MOUNTAIN VIEW, CA 94040

1801 MOUNTAIN VIEW CAMPUS COMPLETION PROJECT

: 1801 PKG 3B_WING J

HCAI NO. H240027-43-00

AGENCY APPROVAL

PROJECT NO.: 23016
DATE: 11/17/2023
SCALE: AS SHOWN

SHEET TITLE:

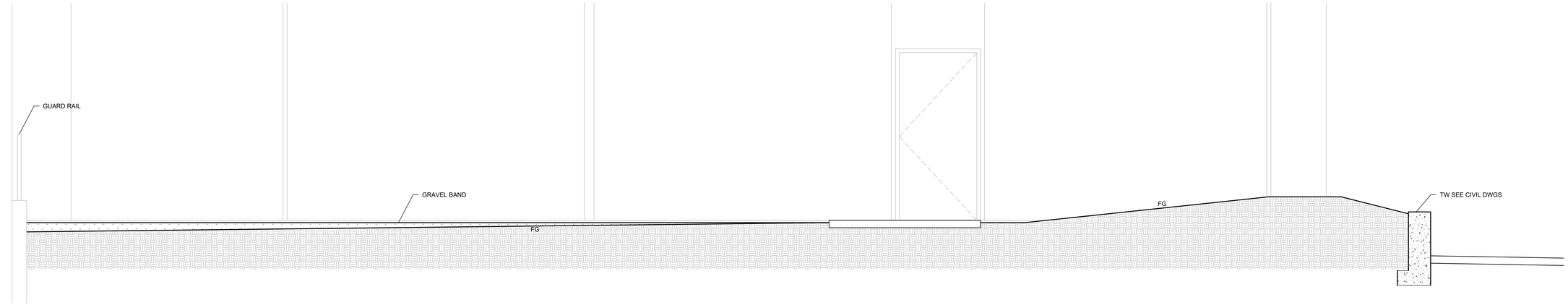
FENCE
ELEVATIONS

SHEET NO:

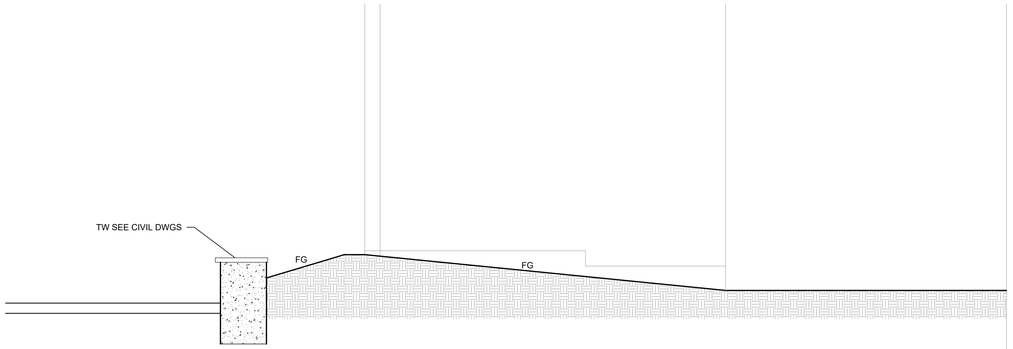
L- 201

All drawings and written material appearing herein constitute original and unpublished work of the Architect/Engineer and may not be duplicated, used or disclosed without consent of Architect/Engineer.

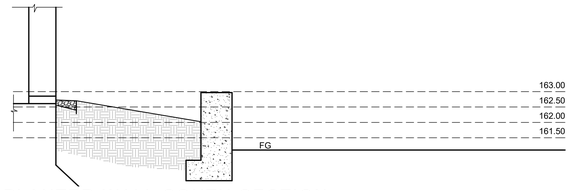
If this drawing is not 30"x42", then the drawing has been revised from its original size. Noted scales must be adjusted. This line should be equal to one inch



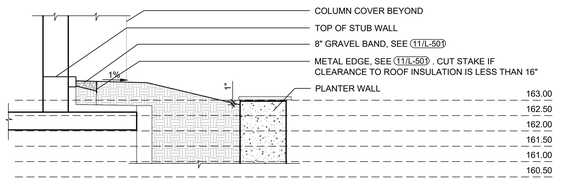
PLANTER WALL AT WING J SOUTH ENTRANCE



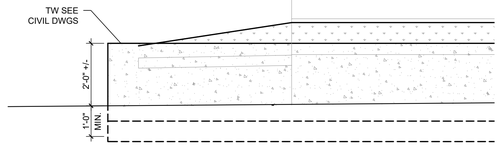
PLANTER WALL AT WING J NORTH EAST CORNER



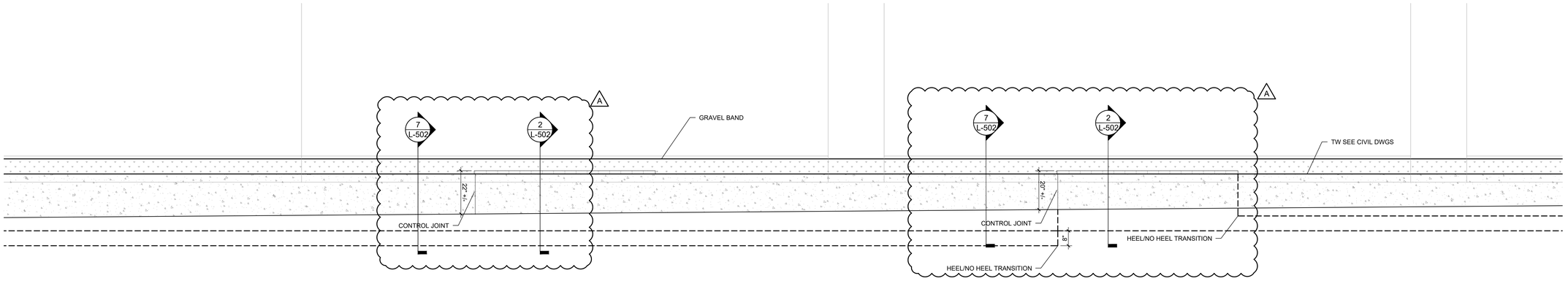
PLANTER WALL SOUTH SECTION



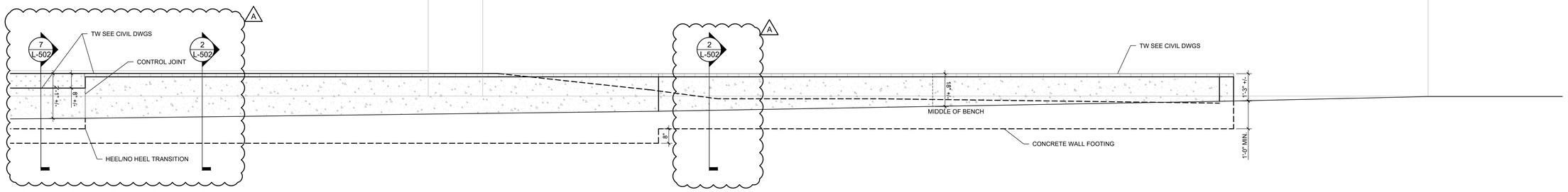
PLANTER WALL EAST SECTION



PLANTER WALL AT WIND J SOUTH EAST CORNER



PLANTER WALL EAST



PLANTER WALL AT WING J NORTH ENTRANCE (CIRCLE PLAZA)

4 0 4 8

WRNS STUDIO
501 SECOND STREET
4TH FLOOR, STE. 402
SAN FRANCISCO
CALIFORNIA 94107
415.489.2224 TEL
415.358.9100 FAX
WWW.WRNSSTUDIO.COM

BFS LANDSCAPE ARCHITECTS
1580 W. EL CAMINO REAL #12
MOUNTAIN VIEW, CA 94040
650.386.6622 • BFSLA.COM

CITY OF MOUNTAIN VIEW
PLANNING SUBMISSION
JUNE 16, 2025

ISSUES	DATE
HCAI SUBMITTAL	02/02/2024

#	REVISION LIST	DATE
1	HCAI BACKCHECK 1	06/21/2024

CRISPIN LAZARIT AOR WRNS

El Camino Health
FACILITIES DEVELOPMENT
& REAL ESTATE
2500 GRANT ROAD, MOUNTAIN VIEW, CA 94040

1801 MOUNTAIN VIEW CAMPUS COMPLETION PROJECT

: 1801 PKG 3B_WING J

HCAI NO. H240027-43-00

AGENCY APPROVAL

PROJECT NO.: 23016
DATE: 11/17/2023
SCALE: AS SHOWN

SHEET TITLE:

PLANTER WALL AND CUSTOM BENCH ELEVATIONS

SHEET NO:

L-202

All drawings and written material appearing herein constitute original and unpublished work of the Architect/Engineer and may not be duplicated, used or disclosed without consent of Architect/Engineer.

If this drawing is not 30"x42", then the drawing has been revised from its original size. Noted scales must be adjusted. This line should be equal to one inch _____



PLANT LEGEND

*WUC	CODE	BOTANICAL NAME	COMMON NAME	SIZE	HUMMING-BIRDS	BUTTER-FLIES	BEES	FLOWER COLOR	FLOWER SEASON
	TREES								
L	AA	Agonis flexuosa ' After Dark'	After Dark Peppermint Willow	24" Box	-	Y	Y	White	Mar-Aug
L	AD	Arctostaphylos 'Dr. Hurd'	Dr. Hurd Manzanita	24" Box	Y	Y	Y	White	Jan-Apr
M	Cc	Cercis canadensis	Eastern Redbud	24" Box	Y	Y	Y	Pink	Mar-May
VL	Co	Cercis occidentalis	Western Redbud	24" Box	Y	Y	Y	Pink	Mar-May
L	CP	Chitalpa tashkentis ' Pink Dawn'	Desert Willow	24" Box	Y	Y	Y	Pink	May-Nov
M	CR	Cotinus coggygria 'Royal Purple'	Royal Purple Smoke Tree	24" Box	Y	Y	Y	Purple	Mar-Jun
L	LN	Lagerstroemia indica 'Natchez'	Crape Myrtle	24" Box	Y	Y	Y	White	Jun-Sep
L	Lp	Lagunaria pattersonii	Primrose Tree	24" Box	Y	Y	Y	Pink	Jul-Nov
M	LT	Lagerstroemia indica 'Tuscarora'	Tuscarora Crape Myrtle	24" Box	Y	Y	Y	Pinkish Red	Jun-Sep
M	MA	Magnolia soulangeana ' Alexandrina'	Pink Saucer Magnolia	36" Box	Y	Y	Y	Pink	Feb-Apr
M	MR	Magnolia stellata 'Royal Star'	White Star Magnolia 'Multi'	24" Box	Y	Y	Y	White	Mar-Apr
L	Pc	Pistacia chinensis	Chinese Pistache	36" Box	Y	Y	Y	Greenish yellow	Mar-May
M	TE	Tristania laurina 'Elegant'	Elegant Water Gum	36" Box	N	Y	Y	Yellow	May-Aug
L	UF	Ulmus x. 'Frontier'	Frontier Elm	36" Box	Y	Y	Y	White -green	September
L	Va	Vitex agnus-castus	Chaste Tree	24" Box	Y	Y	Y	Purple	Jun-Nov
	SHRUBS								
L	Am	Achillea millefolium	Common Yarrow	1 Gal.	Y	Y	Y	White	Jul-Sep
M	Aa	Agapanthus africanus	Dwarf White Lily-of-the-Nile	1 Gal.	Y	Y	Y	White	Mar-Aug
M	AC	Agastache aurantiaca 'Coronado'	Hummingbird Mint	1 Gal.	Y	Y	Y	Orange-yellow	Jul-Sep
M	Ac	Agastache cana	Hummingbird Mint	1 Gal.	Y	Y	Y	Raspberry-Pink	May-Sep
L	AB	Anigozanthos hybrid 'Big Red'	Red Kangaroo Paw	1 Gal.	Y	Y	Y	Red	Mar-Nov
L	Bf	Bulbine frutescens	Yellow Bulbine	1 Gal.	Y	Y	Y	Yellow	Mar-Oct
L	Cm	Clivia miniata	Bush Lily	1 Gal.	Y	Y	Y	Orange	Apr-Aug
L	Cs	Calandrinia spectabilis	Rock Purslane	1 Gal.	Y	Y	Y	Pink/ Purple	Mar-Oct
L	Ct	Carex tumulicola	Berkeley Sedge	1 Gal.	N	N	N	Green	Mar-May
M	HS	Hemerocallis hybrid 'Sunshine Yellow'	Yellow Daylily	1 Gal.	Y	Y	Y	Yellow	Mar-Sep
L	LP	Lomandra 'Platinum Beauty'	Platinum Beauty	1 Gal.	-	-	-	Creamy Yellow	Jun-Sep
M	LG	Liriope 'Gigantea'	Giant Lily Turf	1 Gal.	Y	Y	Y	Purple	Jun-Sep
M	Lm	Liriope muscari	Blue Lily Turf	1 Gal.	Y	Y	Y	Purple	Aug-Sep
L	Ma	Mimulus aurantiacus	Sticky Monkeyflower	1 Gal.	Y	Y	Y	Orange	Mar-May
VL	Mv	Monardella villosa	Coyote Mint	1 Gal.	Y	Y	Y	Pink /Lavender	Jun-Aug
L	NW	Nepeta racemosa 'Walker Low'	Catmint	1 Gal.	Y	Y	Y	Blue	Jun-Sep
VL	Oe	Osteospurmum ecklonis	Ostica Burgundy	1 Gal.	Y	Y	Y	Burgandy	Mar-Sep
M	PM	Penstemon heterophyllus 'Margarita BOP'	Foothill Beardtongue	1 Gal.	Y	Y	Y	Violet-blue	Apr-Sep
M	Pce	Penstemon centranthifolius	Scarlet Bugler	1 Gal.	Y	Y	Y	Red	Mar-Aug
L	Pf	Phlomis fruticosa	Jerusalem Sage	5 Gal.	Y	Y	Y	Yellow	Mar-Aug
M	PS	Pittosporum tenuifolium 'Silver Sheen'	Pittosporum 'Silver Sheen'	24" Box	-	Y	Y	Purple	Mar-May
L	SW	Salvia clevelandii 'Winnifred Gilman'	Winnifred Gilman Cleveland Sage	1 Gal.	Y	Y	Y	Blue /Violet	Jun-Aug
L	SH	Salvia microphylla 'Hot Lips'	Hot Lips Sage	1 Gal.	Y	Y	Y	Red and White	Jun-Aug
L	Sl	Salvia leucantha	Mexican Bush Sage	5 Gal.	Y	Y	Y	Purple	Mar-Sep
L	SP	Salvia leucophylla 'Point Sal'	Point Sal Purple Sage	5 Gal.	-	Y	Y	Purple	Mar-May
L	Tv	Tulbaghia violacea	Society Garlic	1 Gal.	Y	Y	Y	Lavender	Mar-Sep
L	Lc	Lantana camera 'Gold'	Gold Lantana	5 Gal.	Y	Y	Y	Yellow	Mar-Oct
	GROUND COVERS								
L	AE	Arctostaphylos 'Emerald Carpet'	Emerald Carpet Manzanita	1 Gal.	Y	Y	Y	Pink	Jan-Mar
L	Cd	Clinopodium douglasii	Yerba Buena	1 Gal.	-	N	N	White	Mar-Aug
L	Lf	Lesseinga filaginifolia 'Silver Carpet'	Silver Carpet	1 Gal.	Y	Y	Y	Lavender	Mar-Aug
L	Mp	Myoporum parvifolium 'White'	Creeping Myoporum	1 Gal.	N	Y	Y	White	Jun-Aug
L	Ss	Salvia spathacea	Hummingbird Sage	1 Gal.	Y	Y	Y	Rose Pink	Mar-Aug
	MULCH AREA								
		Mulch	See Specs						

NOTE: All trees are standard form UON.

GENERAL NOTES

1. Owner's Representative to approve plant material BEFORE plant layout commences. See Specifications for details.
2. Owner's Representative to approve layout of all plants BEFORE planting commences. See Specifications for details.
3. Apply pre-emergent herbicide to all planting areas, excluding naturalized hydroseed areas/ See Specifications.
4. Import 6" topsoil for all planting areas per Specifications.
5. Prepare, amend, and fertilize existing subsoil below imported topsoil per Specifications.
6. Install weed mat under river rock and mulch-only areas. See Specifications.
7. Install root barrier panels at trees planted within 5' of foundations, walls, and curbs, and in all planters in paved areas. See Specifications.
8. Install lodgepole wood tree stakes for all trees in planting areas. See Specifications.
9. Install underground root ball anchors for all trees in paving areas / tree grates. See Specifications.
10. Pre-mix amendments into soil before backfilling plant pits - do not mix inside pits. Break large clods into small pieces. See Specifications.
11. Install mulch to all planting areas. See Specifications for thickness.
12. See Specifications for Maintenance Period.

WRNSSTUDIO
501 SECOND STREET
4TH FLOOR, STE. 402
SAN FRANCISCO
CALIFORNIA 94107
415.489.2224 TEL
415.358.9100 FAX
WWW.WRNSSTUDIO.COM

BFS LANDSCAPE ARCHITECTS
1580 W. EL CAMINO REAL #12
MOUNTAIN VIEW, CA 94040
650.396.4695 x 103 x 201

CITY OF MOUNTAIN VIEW
PLANNING SUBMISSION
JUNE 16, 2025

LANDSCAPE ARCHITECT — Signature — 5-31-2025 Renewal Date — 2-2-2024 Date — STATE OF CALIFORNIA

ISSUES	DATE
HCAI SUBMITTAL	02/02/2024

#	REVISION LIST	DATE
B	GENERAL COORDINATION	06/21/2024

CRISPIN LAZARIT AOR WRNS

El Camino Health®
FACILITIES DEVELOPMENT & REAL ESTATE
2500 GRANT ROAD, MOUNTAIN VIEW, CA 94040

1801 MOUNTAIN VIEW CAMPUS COMPLETION PROJECT

: 1801 PKG 3B_WING J

HCAI NO. H240027-43-00

AGENCY APPROVAL

PROJECT NO.: 23016
DATE: 11/17/2023
SCALE: AS SHOWN

SHEET TITLE:

PLANTING PLAN

SHEET NO:

L-401

All drawings and written material appearing herein constitute original and unpublished work of the Architect/Engineer and may not be duplicated, used or disclosed without consent of Architect/Engineer.

If this drawing is not 30"x42", then the drawing has been revised from its original size. Noted scales must be adjusted. This line should be equal to one inch _____

F:\PRODUCTION\PROJECTS\202323.016\CAD\23016_L-401_402_Planting Plan.dwg 7/10/2024

[redacted]

PLANT LEGEND

*WUC	CODE	BOTANICAL NAME	COMMON NAME	HEIGHT	FLOWER COLOR	SPACING
		LILY GARDEN				
M	20 OF EACH SPECIES, RANDOMLY MIXED	Lilium lancifolium 'Tiger Lily Pearl'	Pearl Jennifer Tiger Lily	36"-40"	Yellow	18" O.C.
M		Lilium lancifolium 'Tiger Lily White'	White Tiger Lily	36"-40"	White	18" O.C.
M		Lilium lancifolium 'Tiger Lily Pink'	Pink Flavour Tiger Lily	36"-40"	Pink	18" O.C.
M	15 OF EACH SPECIES, RANDOMLY MIXED	Lilium auratum 'Bright Diamon'	Asiatic Lily Bright Diamond	45"	White	18" O.C.
M		Lilium auratum 'Rosella's Dream'	Asiatic Lily Rosella's Dream	48"	Pink	18" O.C.
M		Lilium orientalis 'Oriental Lily'	Josephine Oriental Lily	48"	Pink	18" O.C.
M	20 OF EACH SPECIES, RANDOMLY MIXED	Lilium asiatic 'Yellow Power'	Asiatic Lily Yellow Power	36"-40"	Yellow	15" O.C.
M		Lilium orientalis ' Star Gazer'	Golden Star Gazer Lily	36"	Yellow	15" O.C.
M	10 OF EACH SPECIES, RANDOMLY MIXED	Lilium orientalis Gold Fever	Gold Fever Dwarf Oriental Lily	18"	Yellow	12" O.C.
M		Lilium orientalis 'Salmon Party'	Salmon Party Oriental Lily	22"	White/Pink/Coral	12" O.C.
M		Lilium orientalis 'Gold Band'	Gold Band Oriental Lily	24"	White/Yellow	12" O.C.
M		Lilium orientalis 'Muscadet'	Oriental Dwarf Lily Muscadet	24"	White/Pink	12" O.C.

EX. SERVICE YARD

SSCO

EV

MATCHLINE AA

4' WIDE MAINTENANCE ZONE

EUCALYPTUS

PIV

SEE L-401 FOR PLANTING LEGEND AND NOTES

10 0 10 20

All drawings and written material appearing herein constitute original and unpublished work of the Architect/Engineer and may not be duplicated, used or disclosed without consent of Architect/Engineer.

If this drawing is not 30"x42", then the drawing has been revised from its original size. Noted scales must be adjusted. This line should be equal to one inch

WRNS STUDIO
501 SECOND STREET
4TH FLOOR, STE. 402
SAN FRANCISCO
CALIFORNIA 94107
415.489.2224 TEL
415.358.9100 FAX
WWW.WRNSSTUDIO.COM

BFS LANDSCAPE ARCHITECTS
1580 W. EL CAMINO REAL # 12
MOUNTAIN VIEW, CA 94040
650.396.4455 x 805 x 800

CITY OF MOUNTAIN VIEW
PLANNING SUBMISSION
JUNE 16, 2025

ISSUES	DATE
HCAI SUBMITTAL	02/02/2024

	REVISION LIST	DATE
B	GENERAL COORDINATION	06/21/2024
C	HCAI BACKCHECK 2	11/22/2024
D	GENERAL COORDINATION	11/22/2024
F	GENERAL COORDINATION	02/21/2025

CRISPIN LAZARIT AOR WRNS

El Camino Health
FACILITIES DEVELOPMENT & REAL ESTATE
2500 GRANT ROAD, MOUNTAIN VIEW, CA 94040

1801 MOUNTAIN VIEW CAMPUS COMPLETION PROJECT
: 1801 PKG 3B_WING J

HCAI NO. H240027-43-00

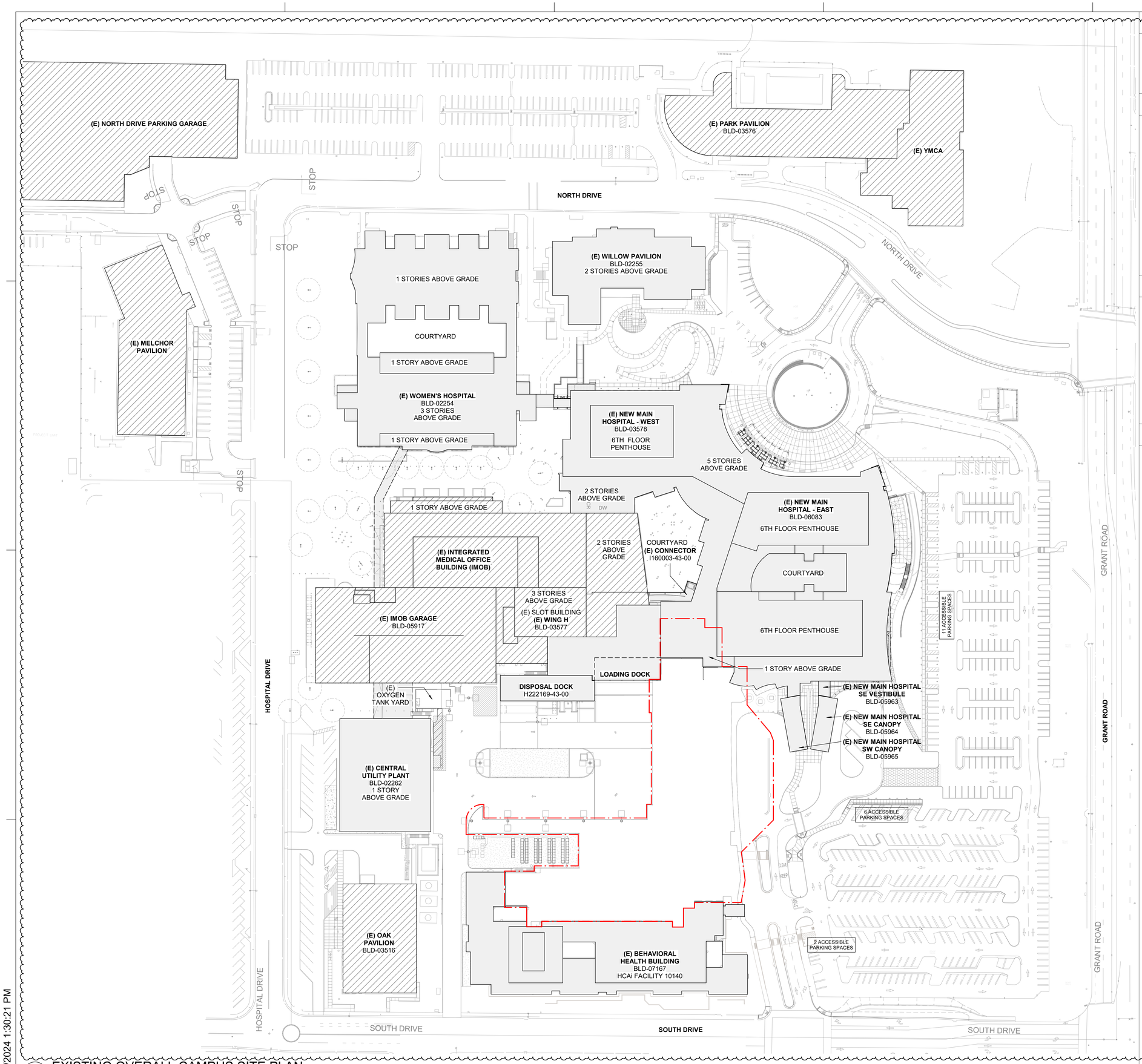
AGENCY APPROVAL

PROJECT NO.: 23016
DATE: 11/17/2023
SCALE: AS SHOWN

SHEET TITLE:
PLANTING PLAN B

SHEET NO:
L-402

P:\PRODUCTION\PROJECTS\2023\23.016\CAD\23016_L401_402_Planting Plan.dwg 2/4/2025



1 EXISTING OVERALL CAMPUS SITE PLAN
1" = 50'-0"

GENERAL NOTES

1. REFER TO SHEET AS-110 FOR WING J SITE PLAN.

LEGEND

- (E) OSHPD BUILDING TO REMAIN
- (E) NON-OSHPD BUILDING TO REMAIN
- LIMIT OF WORK
- EXIT DISCHARGE
- EGRESS PATHWAY & ACCESSIBLE ROUTE OF TRAVEL
- ASSUMED PROPERTY LINE

(N) OSHPD BUILDINGS

(N) BLDG 30 WING J
(BLD-07189)
DESCRIPTION:
3 STORIES
WITH ONE BEING A PARTIAL BASEMENT

TYPE OF CONSTRUCTION:
TYPE 1A

STRUCTURAL SYSTEM:
BUCKING-RESTRAINED-BRACED-FRAMES (BRBF)

OCCUPANCY GROUP:
I-OCCUPANCY

FIRE PROTECTION:
FULLY SPRINKLERED

(N) BLDG 31 BHS LINK
(BLD-07190)
DESCRIPTION:
1 STORIES

TYPE OF CONSTRUCTION:
TYPE 1A

STRUCTURAL SYSTEM:
SPECIAL CONCENTRIC BRACED FRAMES (SCBFs)

OCCUPANCY GROUP:
I-OCCUPANCY

FIRE PROTECTION:
FULLY SPRINKLERED

(E) OSHPD BUILDINGS

OSHPD NO.	BUILDING	YEAR BUILT
BLD-02254	WOMEN'S HOSPITAL/ORCHARD PAVILION	1994
BLD-02255	WILLOW PAVILION	1996
BLD-02262	CENTRAL PLANT	1973
BLD-03535	CENTRAL PLANT- SWITCHGEAR	1973
BLD-03536	CENTRAL PLANT- SUBSTATION	1996
BLD-06083	NEW MAIN HOSPITAL - EAST	2011
BLD-03578	NEW MAIN HOSPITAL - WEST	2011
BLD-05963	NEW MAIN HOSPITAL - SE VESTIBULE	2011
BLD-05964	NEW MAIN HOSPITAL - SE CANOPY	2011
BLD-05965	NEW MAIN HOSPITAL - SW CANOPY	2011
BLD-03577	WING H/SLOT BUILDING	2007
BLD-05797	UTILITY TUNNEL	1973
I160003-43-00	CONNECTOR	2021
BLD-07167	BEHAVIORAL HEALTH BUILDING	2007
H222169-43-00	DISPOSAL DOCK	UNDER CONSTRUCTION

(E) NEW MAIN HOSPITAL
(BLD-06083)
DESCRIPTION:
6 STORIES PLUS MECHANICAL PENTHOUSE AND BASEMENT

TYPE OF CONSTRUCTION:
TYPE 1A

STRUCTURAL SYSTEM:
MOMENT FRAME (SPC:5/NPC:2)

OCCUPANCY GROUP:
I-OCCUPANCY

FIRE PROTECTION:
FULLY SPRINKLERED

(E)CENTRAL UTILITY PLANT
(BLD-02262)
DESCRIPTION:
1 STORY

TYPE OF CONSTRUCTION:
TYPE II N (2001 CBC)
(IBC TYPE II B)

STRUCTURAL SYSTEM:
MOMENT FRAME (SPC:5/NPC:2)

OCCUPANCY GROUP:
F1-OCCUPANCY

FIRE PROTECTION:
FULLY SPRINKLERED

(E) BEHAVIORAL HEALTH BUILDING
(BLD-07167)
DESCRIPTION:
2 STORIES PLUS MECHANICAL PENTHOUSE AND BASEMENT

TYPE OF CONSTRUCTION:
TYPE 1B

STRUCTURAL SYSTEM:
MOMENT FRAME

OCCUPANCY GROUP:
I-OCCUPANCY

FIRE PROTECTION:
FULLY SPRINKLERED

(E) WING H/SLOT BUILDING
(BLD-03577)
DESCRIPTION:
1 STORY

TYPE OF CONSTRUCTION:
TYPE 1A

STRUCTURAL SYSTEM:
MOMENT FRAME (SPC:5/NPC:2)

OCCUPANCY GROUP:
B-OCCUPANCY

FIRE PROTECTION:
FULLY SPRINKLERED

WRNS STUDIO
501 SECOND STREET
4TH FLOOR, STE. 402
SAN FRANCISCO
CALIFORNIA 94107
415.489.2224 TEL
415.358.9100 FAX
WWW.WRNSSTUDIO.COM

CITY OF MOUNTAIN VIEW
PLANNING SUBMISSION
JUNE 16, 2025

ISSUES	DATE
HCAi SUBMITTAL	02/02/2024

REVISION LIST		DATE
A	HCAi BACKCHECK 1	06/21/2024

LICENSED ARCHITECT
CRISPIN LAZARIT
C-24040
STATE OF CALIFORNIA

El Camino Health
FACILITIES DEVELOPMENT & REAL ESTATE
2500 GRANT ROAD, MOUNTAIN VIEW, CA 94040

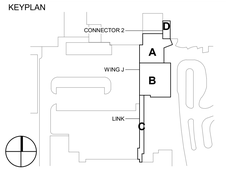
1801 MOUNTAIN VIEW CAMPUS COMPLETION PROJECT

: 1801 PKG 3B_WING J

HCAi NO. H240027-43-00

AGENCY APPROVAL

KEYPLAN



PROJECT NO.: 19001.03
DATE: JUNE 21, 2024
SCALE: As indicated

SHEET TITLE:

EXISTING OVERALL CAMPUS SITE PLAN

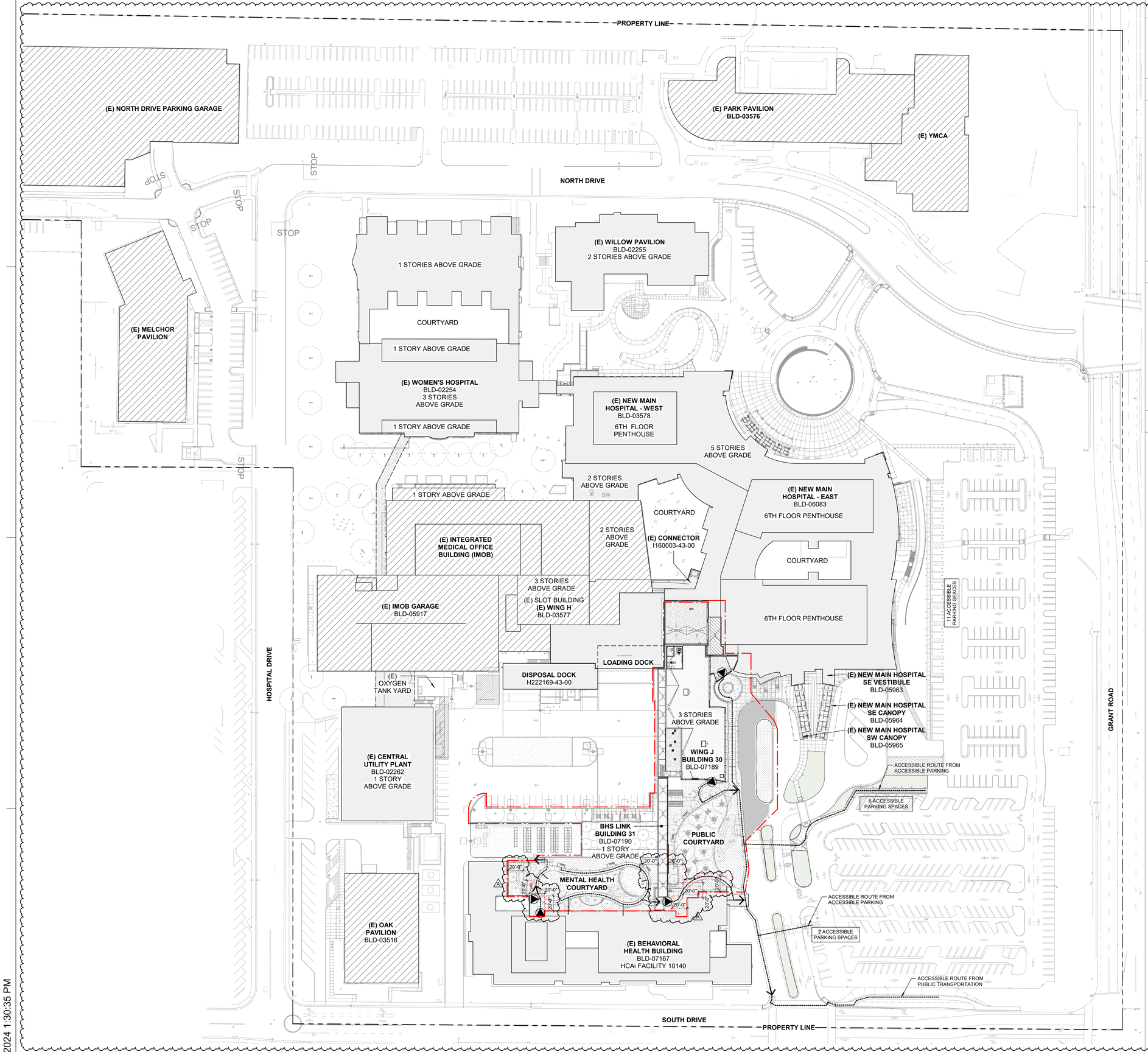
SHEET NO:

AS-100

7/13/2024 1:30:21 PM

All drawings and written material appearing herein constitute original and unpublished work of the Architect/Engineer and may not be duplicated, used or disclosed without consent of Architect/Engineer.

If this drawing is not 30"x42", then the drawing has been revised from its original size. Noted scales must be adjusted. This line should be equal to one inch.



1 EXISTING OVERALL CAMPUS SITE PLAN
1" = 50'-0"

GENERAL NOTES

1. REFER TO SHEET AS-110 FOR WING J SITE PLAN.

LEGEND

- (E) OSHPD BUILDING TO REMAIN
- (E) NON-OSHPD BUILDING TO REMAIN
- LIMIT OF WORK
- EXIT DISCHARGE
- EGRESS PATHWAY & ACCESSIBLE ROUTE OF TRAVEL
- ASSUMED PROPERTY LINE

(N) OSHPD BUILDINGS

(N) BLDG 30 WING J
(BLD-07189)
DESCRIPTION:
3 STORIES
WITH ONE BEING A PARTIAL BASEMENT

TYPE OF CONSTRUCTION:
TYPE 1A

STRUCTURAL SYSTEM:
BUCKING-RESTRAINED-BRACED-FRAMES (BRBF)

OCCUPANCY GROUP:
I-OCCUPANCY

FIRE PROTECTION:
FULLY SPRINKLERED

(N) BLDG 31 BHS LINK
(BLD-07190)
DESCRIPTION:
1 STORIES

TYPE OF CONSTRUCTION:
TYPE 1A

STRUCTURAL SYSTEM:
SPECIAL CONCENTRIC BRACED FRAMES (SCBFs)

OCCUPANCY GROUP:
I-OCCUPANCY

FIRE PROTECTION:
FULLY SPRINKLERED

(E) OSHPD BUILDINGS

OSHPD NO.	BUILDING	YEAR BUILT
BLD-02254	WOMEN'S HOSPITAL/ORCHARD PAVILION	1994
BLD-02255	WILLOW PAVILION	1996
BLD-02262	CENTRAL PLANT	1973
BLD-03535	CENTRAL PLANT- SWITCHGEAR	1973
BLD-03536	CENTRAL PLANT- SUBSTATION	1996
BLD-06083	NEW MAIN HOSPITAL - EAST	2011
BLD-03578	NEW MAIN HOSPITAL - WEST	2011
BLD-05963	NEW MAIN HOSPITAL - SE VESTIBULE	2011
BLD-05964	NEW MAIN HOSPITAL - SE CANOPY	2011
BLD-05965	NEW MAIN HOSPITAL - SW CANOPY	2011
BLD-03577	WING H/SLOT BUILDING	2007
BLD-05797	UTILITY TUNNEL	1973
I160003-43-00	CONNECTOR	2021
BLD-07167	BEHAVIORAL HEALTH BUILDING	2007
H222169-43-00	DISPOSAL DOCK	UNDER CONSTRUCTION

(E) NEW MAIN HOSPITAL
(BLD-06083)
DESCRIPTION:
6 STORIES PLUS MECHANICAL PENTHOUSE AND BASEMENT

TYPE OF CONSTRUCTION:
TYPE 1A

STRUCTURAL SYSTEM:
MOMENT FRAME (SPC:5/NPC:2)

OCCUPANCY GROUP:
I-OCCUPANCY

FIRE PROTECTION:
FULLY SPRINKLERED

(E)CENTRAL UTILITY PLANT
(BLD-02262)
DESCRIPTION:
1 STORY

TYPE OF CONSTRUCTION:
TYPE II N (2001 CBC)
(IBC TYPE II B)

STRUCTURAL SYSTEM:
MOMENT FRAME (SPC:5/NPC:2)

OCCUPANCY GROUP:
F1-OCCUPANCY

FIRE PROTECTION:
FULLY SPRINKLERED

(E) BEHAVIORAL HEALTH BUILDING
(BLD-07167)
DESCRIPTION:
2 STORIES PLUS MECHANICAL PENTHOUSE AND BASEMENT

TYPE OF CONSTRUCTION:
TYPE 1B

STRUCTURAL SYSTEM:
MOMENT FRAME

OCCUPANCY GROUP:
I-OCCUPANCY

FIRE PROTECTION:
FULLY SPRINKLERED

(E) WING H/SLOT BUILDING
(BLD-03577)
DESCRIPTION:
1 STORY

TYPE OF CONSTRUCTION:
TYPE 1A

STRUCTURAL SYSTEM:
MOMENT FRAME (SPC:5/NPC:2)

OCCUPANCY GROUP:
B-OCCUPANCY

FIRE PROTECTION:
FULLY SPRINKLERED

WRNS STUDIO
501 SECOND STREET
4TH FLOOR, STE. 402
SAN FRANCISCO
CALIFORNIA 94107
415.489.2224 TEL
415.358.9100 FAX
WWW.WRNSSTUDIO.COM

CITY OF MOUNTAIN VIEW
PLANNING SUBMISSION
JUNE 16, 2025

ISSUES	DATE
HCAi SUBMITTAL	02/02/2024

REVISION LIST		DATE
A	HCAi BACKCHECK 1	06/21/2024

LICENSED ARCHITECT
CRISPIN LAZARIT
C-24540
STATE OF CALIFORNIA

El Camino Health
FACILITIES DEVELOPMENT & REAL ESTATE
2500 GRANT ROAD, MOUNTAIN VIEW, CA 94040

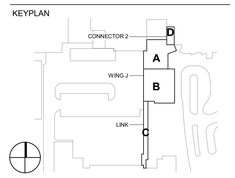
1801 MOUNTAIN VIEW CAMPUS COMPLETION PROJECT

: 1801 PKG 3B_WING J

HCAi NO. H240027-43-00

AGENCY APPROVAL

KEYPLAN



PROJECT NO.: 19001.03
DATE: JUNE 21, 2024
SCALE: As indicated

SHEET TITLE:

PROPOSED OVERALL CAMPUS SITE PLAN

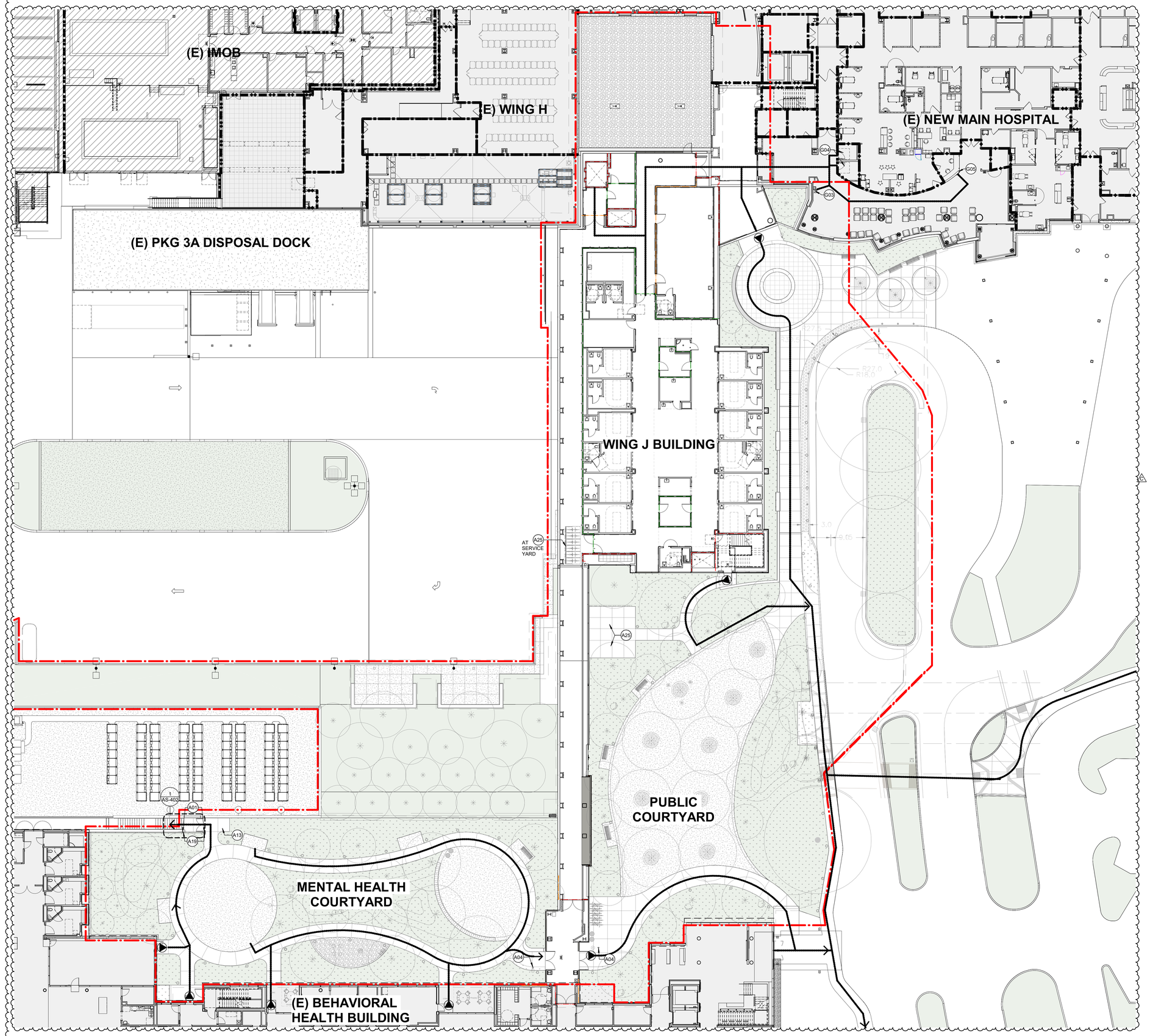
SHEET NO:

AS-101

7/13/2024 1:30:35 PM

All drawings and written material appearing herein constitute original and unpublished work of the Architect/Engineer and may not be duplicated, used or disclosed without consent of Architect/Engineer.

If this drawing is not 30"x42", then the drawing has been revised from its original size. Noted scales must be adjusted. This line should be equal to one inch.



1 003_SITE PLAN_LEVEL1
1/16" = 1'-0"

11/22/2024 4:00:24 PM

GENERAL NOTES

1. REFER TO AC SHEETS FOR FLOOR PLANS.
2. SCP & SLP FOR ADDITION INFORMATION.

SHEET NOTES

1. ACCESSIBLE PATHS OF TRAVEL SHALL BE PROVIDED TO COMPLY WITH CBC 11B-202.4, 11B-206.2.1, 11B-206.2.2, 11B-303.1, 11B-403.5, 11B-405, 11B-406, & 11B-705. SEE ACCESSIBILITY NOTES ON CIVIL SHEET C-300 & C-301 AND CODES/STANDARDS ON LANDSCAPE SHEET L-000 FOR ADDITIONAL NOTES ON SITE ACCESSIBILITY.

2. SEE C-300 & C-301 CIVIL SHEET SERIES FOR GRADING PLANS.

3. SEE L-102 & L-103 LANDSCAPE SHEET SERIES FOR LAYOUT PLANS & DIMENSIONS.

4. SEE CIVIL SHEETS C-500 & C-501 FOR CONSTRUCTION DETAILS OF CURBS & WALKWAY RAMPS.

KEY NOTES

###	KEYNOTE
A01	CARD READER
A04	PEDESTAL W/ CARD READER (W/ FEATURE TO ACT AS THE PUSH PLATE)
A13	60" MIN. DEEP PER ALCOVE PROVISIONS IN ICC A117.1
A19	KEY SWITCH, SEE SECURITY DWG
A25	LONG-TERM BICYCLE PARKING, SLD
G03	ACCESSIBLE DRINKING FOUNTAIN
G04	ACCESSIBLE GENDER NEUTRAL TOILET
G05	ACCESSIBLE TELEPHONE

LEGEND

- (E) OSHPD BUILDING TO REMAIN
- (E) NON-OSHPD BUILDING TO REMAIN
- LIMIT OF WORK
- EGRESS PATHWAY & ACCESSIBLE ROUTE OF TRAVEL

WRNS STUDIO
501 SECOND STREET
4TH FLOOR, STE. 402
SAN FRANCISCO
CALIFORNIA 94107
415.489.2224 TEL
415.358.9100 FAX
WWW.WRNSSTUDIO.COM

CITY OF MOUNTAIN VIEW
PLANNING SUBMISSION
JUNE 16, 2025

ISSUES	DATE
HCAi SUBMITTAL	02/02/2024

#	REVISION LIST	DATE
A	HCAI BACKCHECK 1	06/21/2024
C	HCAI BACKCHECK 2	11/07/2024

LICENSED ARCHITECT
CRISPIN LAZARIT
C-41540
STATE OF CALIFORNIA

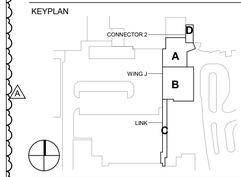
El Camino Health®
FACILITIES DEVELOPMENT & REAL ESTATE
2500 GRANT ROAD, MOUNTAIN VIEW, CA 94040

1801 MOUNTAIN VIEW CAMPUS COMPLETION PROJECT
: 1801 PKG 3B_WING J

HCAi NO. H240027-43-00

AGENCY APPROVAL

KEYPLAN



PROJECT NO.: 19001.03
DATE: NOVEMBER 7, 2024
SCALE: As indicated

SHEET TITLE:

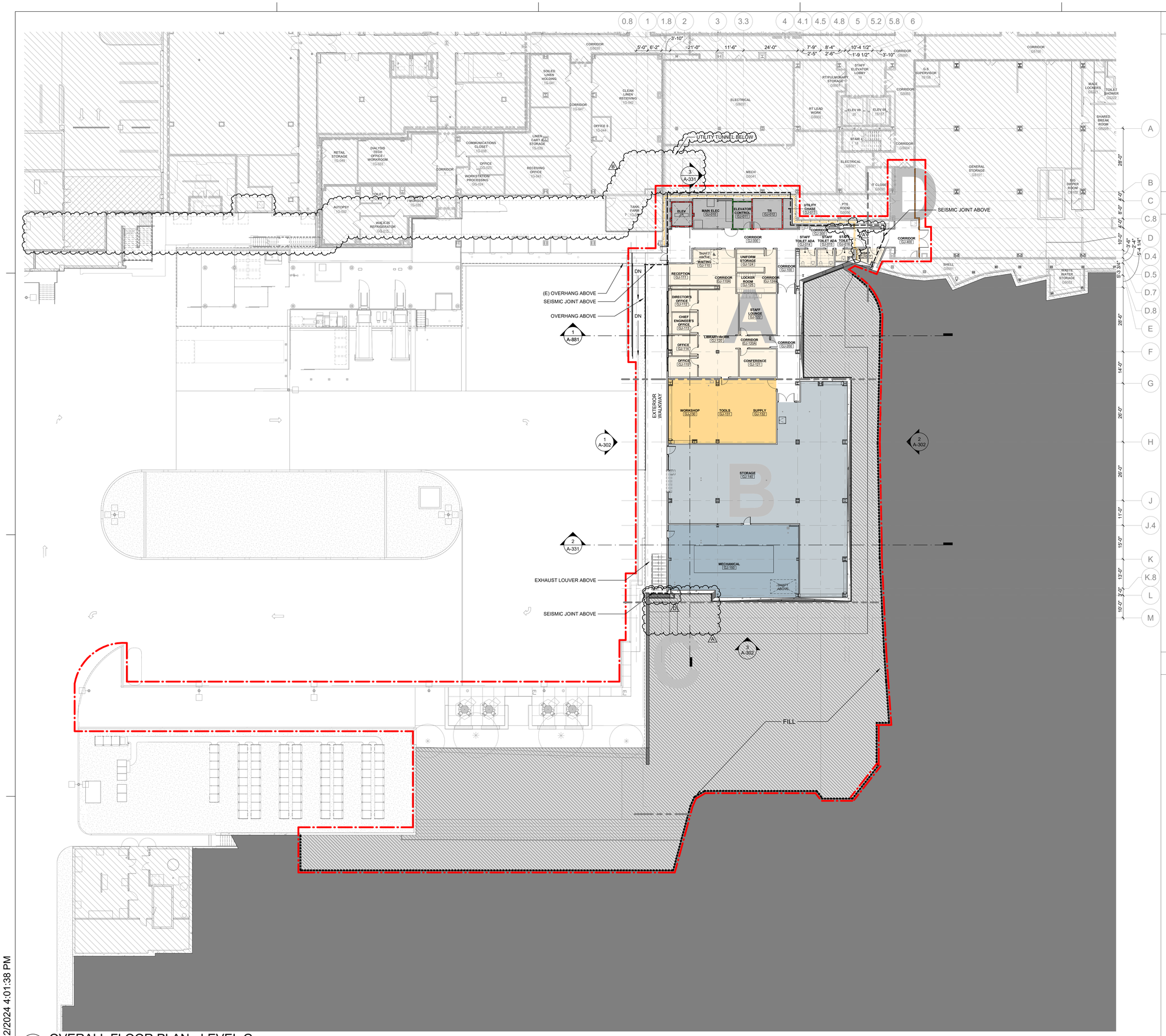
ENLARGED SITE PLAN

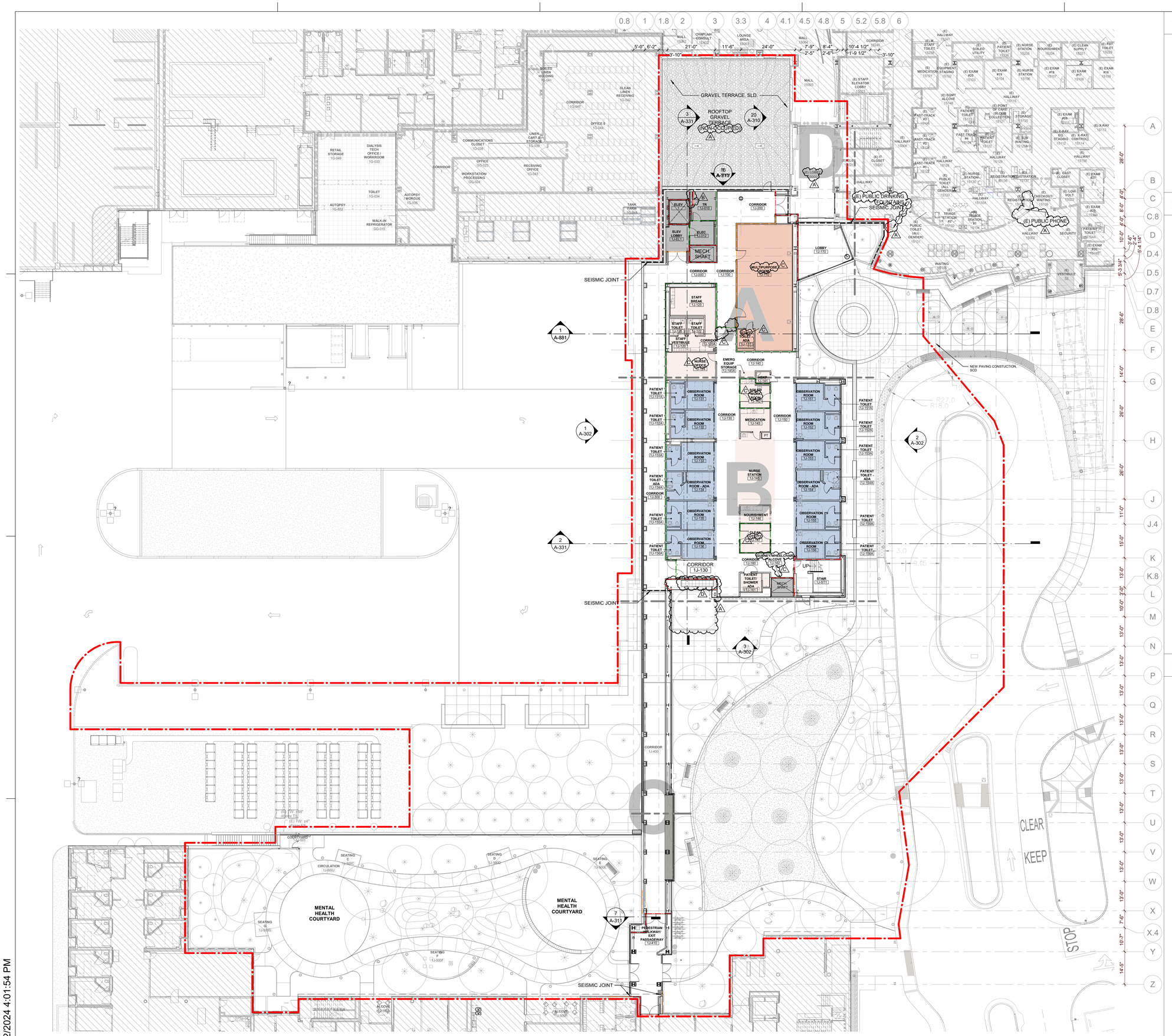
SHEET NO:

AS-110

All drawings and written material appearing herein constitute original and unpublished work of the Architect/Engineer and may not be duplicated, used or disclosed without consent of Architect/Engineer.

If this drawing is not 30"x42", then the drawing has been revised from its original size. Noted scales must be adjusted. This line should be equal to one inch.


0.8
1
1.8
2
3
3.3
4
4.1
4.5
4.8
5
5.2
5.8
6
A
B
C
C.8
D
D.4
D.5
D.7
D.8
E
F
G
H
J
J.4
K
K.8
L
M
UTILITY TUNNEL BELOW
SEISMIC JOINT ABOVE
(E) OVERHANG ABOVE
OVERHANG ABOVE
EXHAUST LOUVER ABOVE
FILL
EXTERIOR WALKWAY
CORRIDOR GJ-000
ELEV GJ-101
MAIN ELEC GJ-010
ELEVATOR CONTROL GJ-011
TR GJ-012
UTILITY CHASE GJ-013
PTS ROOM GJ-014
STAFF TOILET ADA GJ-210
STAFF TOILET GJ-211
CORRIDOR GJ-300
CORRIDOR GJ-400
SHAFT & ANCHOR GJ-110
WAITING GJ-111
UNIFORM STORAGE GJ-104
RECEPTION GJ-117
CORRIDOR GJ-110A
LOCKER ROOM GJ-126
CORRIDOR GJ-124A
CORRIDOR GJ-100
DIRECTOR'S OFFICE GJ-1112
CHIEF ENGINEER'S OFFICE GJ-113
STAFF LOUNGE GJ-122
OFFICE GJ-114
LIBRARY/WORK GJ-120
CORRIDOR GJ-120A
CORRIDOR GJ-200
OFFICE GJ-115
CONFERENCE GJ-121
WORKSHOP GJ-130
TOOLS GJ-131
SUPPLY GJ-132
STORAGE GJ-140
MECHANICAL GJ-150
SHAFT ABOVE
CORRIDOR GS-000
CORRIDOR GS-100
CORRIDOR GS-200
CORRIDOR GS-300
CORRIDOR GS-400
CORRIDOR GS-500
CORRIDOR GS-600
CORRIDOR GS-700
CORRIDOR GS-800
CORRIDOR GS-900
CORRIDOR GS-1000
SOILED LINEN HOLDING 1G-041
CLEAN LINEN RECEIVING 1G-042
CORRIDOR 1G-047
OFFICE 5 1G-044
LINEN CART &/or STORAGE 1G-039
COMMUNICATIONS CLOSET 1G-038
OFFICE GS-023
WORKSTATION/ PROCESSING GS-024
RECEIVING OFFICE 1G-043
RETAIL STORAGE 1G-040
DIALYSIS TECH OFFICE / WORKROOM 1G-023
CORRIDOR
TOILET GS-026
MORGUE 1G-036
AUTOPSY 1G-082
WALK-IN REFRIGERATOR
TANK FARM ? 1G-045
ELECTRICAL GS031
RT PULMONARY STORAGE GS901
STAFF ELEVATOR LOBBY 16
G.S. SUPERVISOR 16158
RT LEAD WORK GS902
ELEV 05 16
ELEV 06 16151
STAIR 5 16
STAIR 6 16
MECH GS041
IT CLOSE GS042
ELECTRICAL GS021
GENERAL STORAGE GS101
SHELL GS001
WASTE WATER STORAGE GS202
BIO DIPPER ROOM GS102
MALE LOCKERS GS211
TOILET SHOWER GS212
SHARED BREAK ROOM GS225
CORRIDOR GS100
CORRIDOR GS005
CORRIDOR GS053
CORRIDOR GS004
CORRIDOR GS604
1 A-881
2 A-302
1 A-302
2 A-331
3 A-331
3 A-302
A
A
A



1 OVERALL FLOOR PLAN - LEVEL 01
1/16" = 1'-0"

SHEET NOTES

1. REFER TO GP SHEETS FOR SEQUENCE PLANS AND NARRATIVE.

   PRIOR TO START OF WORK, CONTRACTOR TO COORDINATE THIS WORK WITH OSHPD FIELD STAFF.

KEYNOTES

(###) KEYNOTE

LEGEND

- EXISTING BUILDING (NOT IN SCOPE)
- CENTRAL WORK AREA / SUPPORT ROOMS
- TRIAGE SPACE
- OBSERVATION ROOM
- BUILDING SUPPORT
- SEISMIC JOINT
- 1 HR FIRE RATED PARTITION
- 1 HR FIRE RATED BARRIER
- 2 HR FIRE RATED PARTITION
- 2 HR FIRE RATED BARRIER
- 2 HR HORIZONTAL EXIT
- LIMIT OF WORK

WRNS STUDIO
501 SECOND STREET
4TH FLOOR, STE. 402
SAN FRANCISCO
CALIFORNIA 94107
415.489.2224 TEL
415.358.9100 FAX
WWW.WRNSSTUDIO.COM

CITY OF MOUNTAIN VIEW
PLANNING SUBMISSION
JUNE 16, 2025

ISSUES	DATE
HCAi SUBMITTAL	02/02/2024

#	REVISION LIST	DATE
A	HCAI BACKCHECK 1	06/21/2024
B	GENERAL COORDINATION	06/21/2024
C	HCAI BACKCHECK 2	11/07/2024
D	GENERAL COORDINATION	11/07/2024

LICENSED ARCHITECT
CRISPIN LAZARIT
C-41040
STATE OF CALIFORNIA

El Camino Health
FACILITIES DEVELOPMENT & REAL ESTATE
2500 GRANT ROAD, MOUNTAIN VIEW, CA 94040

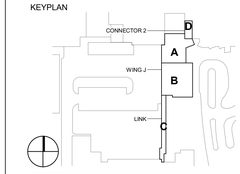
1801 MOUNTAIN VIEW CAMPUS COMPLETION PROJECT

: 1801 PKG 3B_WING J

HCAi NO. H240027-43-00

AGENCY APPROVAL

KEYPLAN



PROJECT NO.: 19001.03
DATE: NOVEMBER 7, 2024
SCALE: 1/16" = 1'-0"

SHEET TITLE:

OVERALL FLOOR PLAN - LEVEL 1

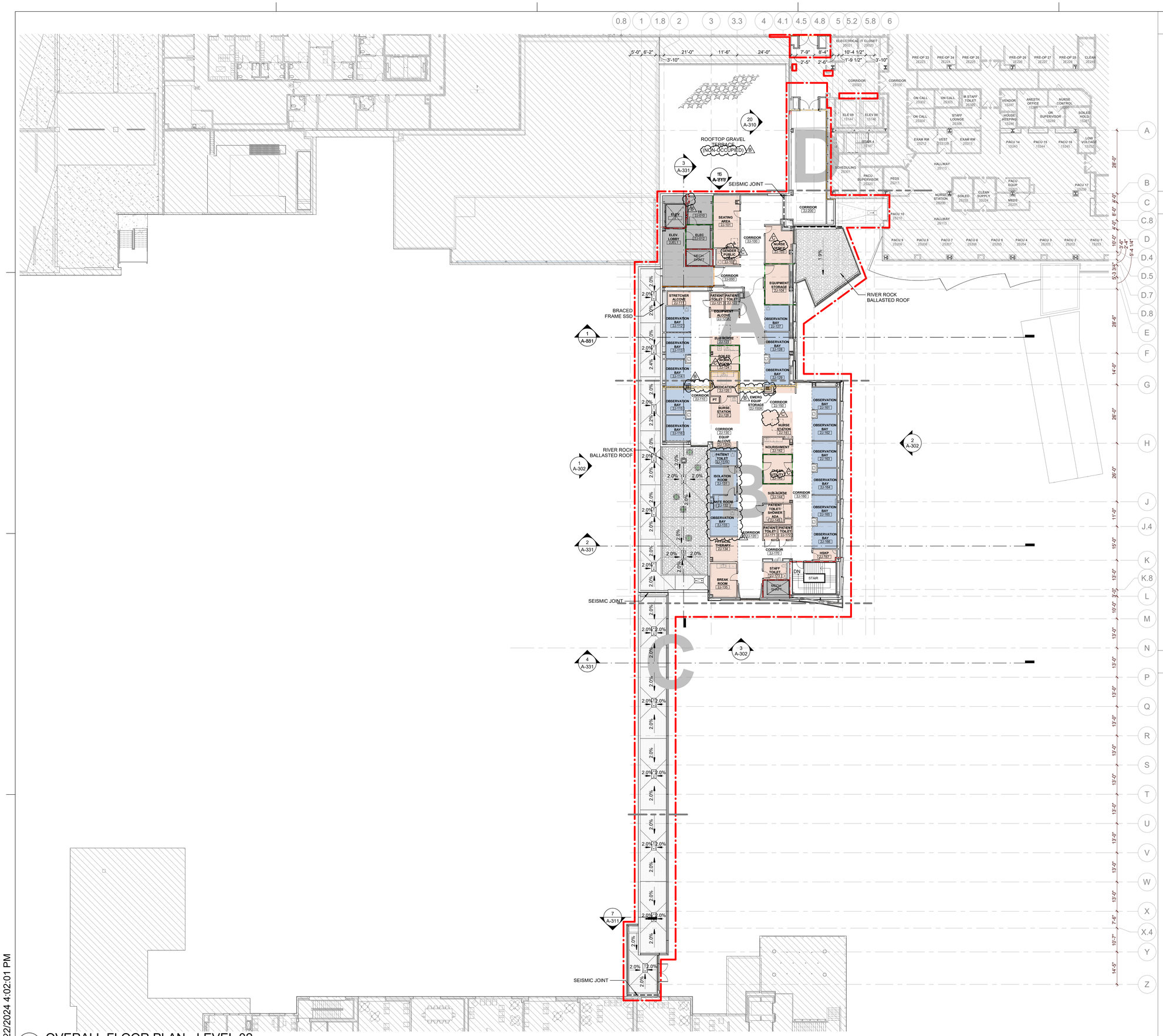
SHEET NO:

AC-101

11/22/2024 4:01:54 PM

All drawings and written material appearing herein constitute original and unpublished work of the Architect/Engineer and may not be duplicated, used or disclosed without consent of Architect/Engineer.

If this drawing is not 30"x42", then the drawing has been revised from its original size. Noted scales must be adjusted. This line should be equal to one inch.



1 OVERALL FLOOR PLAN - LEVEL 02
1/16" = 1'-0"

11/22/2024 4:02:01 PM

SHEET NOTES

1. REFER TO GP SHEETS FOR SEQUENCE PLANS AND NARRATIVE.

   PRIOR TO START OF WORK, CONTRACTOR TO COORDINATE THIS WORK WITH OSHPD FIELD STAFF.

KEYNOTES

(###) KEYNOTE

LEGEND

- EXISTING BUILDING (NOT IN SCOPE)
- RIVER ROCK BALLASTED ROOF
- SBS MODIFIED BITUMINOUS ROOFING
- CENTRAL WORK AREA / SUPPORT ROOMS
- RECOVERY BAY
- BUILDING SUPPORT
- SEISMIC JOINT
- ROOF DRAIN/ OVERFLOW
- ROOF HATCH
- SKYLIGHT
- SKYLIGHT ON TOP OF NURSE STATION
- 1 HR FIRE RATED PARTITION
- 1 HR FIRE RATED BARRIER
- 2 HR FIRE RATED PARTITION
- 2 HR FIRE RATED BARRIER
- 2 HR HORIZONTAL EXIT
- LIMIT OF WORK

WRNS STUDIO
501 SECOND STREET
4TH FLOOR, STE. 402
SAN FRANCISCO
CALIFORNIA 94107
415.489.2224 TEL
415.358.9100 FAX
WWW.WRNSSTUDIO.COM

CITY OF MOUNTAIN VIEW
PLANNING SUBMISSION
JUNE 16, 2025

ISSUES	DATE
HCAi SUBMITTAL	02/02/2024

#	REVISION LIST	DATE
A	HCAi BACKCHECK 1	06/21/2024
B	GENERAL COORDINATION	06/21/2024
C	HCAi BACKCHECK 2	11/07/2024

LICENSED ARCHITECT
CRISPIN LAZARIT
C-24540
STATE OF CALIFORNIA

El Camino Health®
FACILITIES DEVELOPMENT & REAL ESTATE
2500 GRANT ROAD, MOUNTAIN VIEW, CA 94040

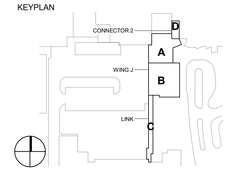
1801 MOUNTAIN VIEW CAMPUS COMPLETION PROJECT

: 1801 PKG 3B_WING J

HCAi NO. H240027-43-00

AGENCY APPROVAL

KEYPLAN



PROJECT NO.: 19001.03
DATE: NOVEMBER 7, 2024
SCALE: 1/16" = 1'-0"

SHEET TITLE:

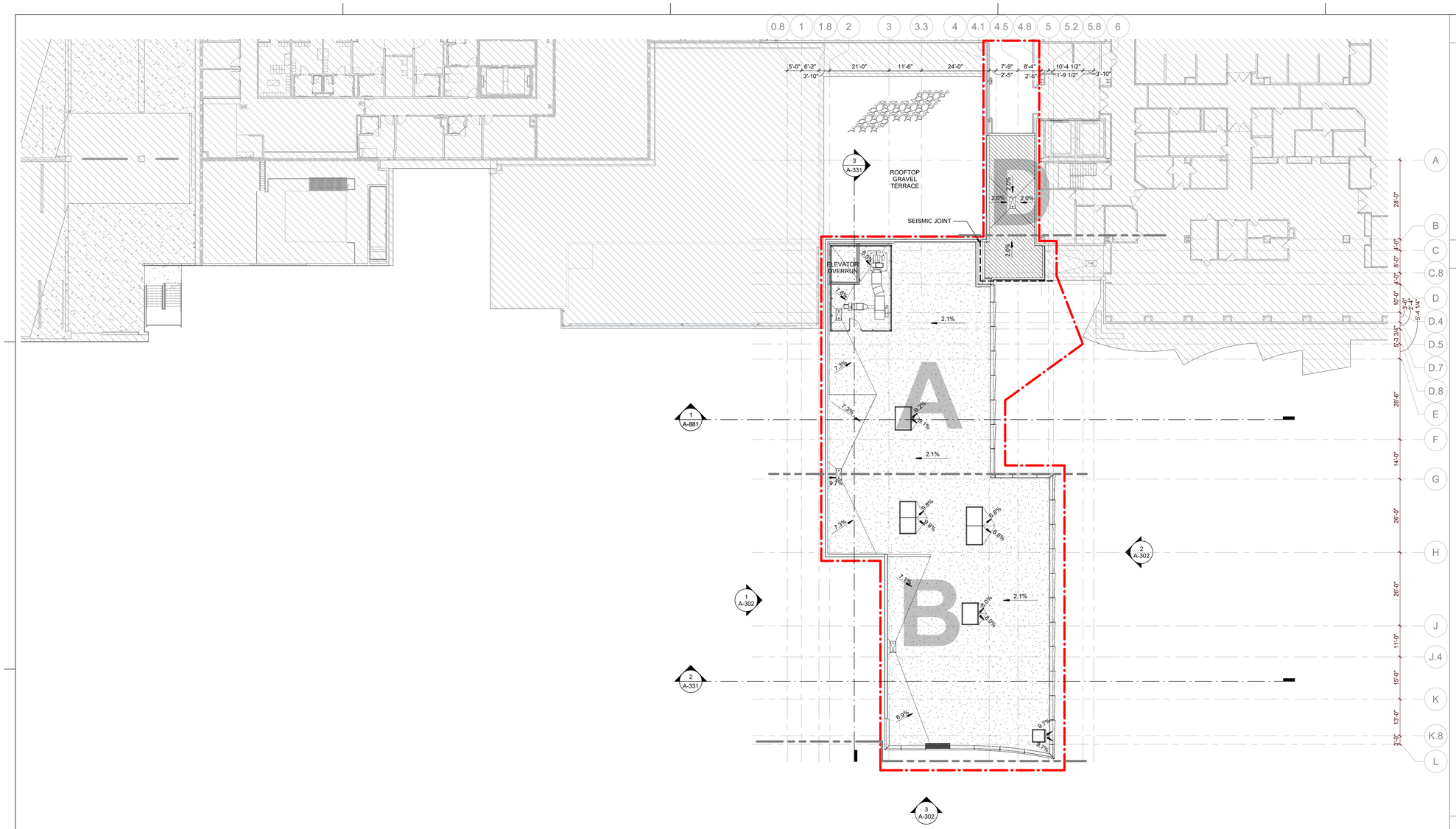
OVERALL FLOOR PLAN - LEVEL 2

SHEET NO:

AC-102

All drawings and written material appearing herein constitute original and unpublished work of the Architect/Engineer and may not be duplicated, used or disclosed without consent of Architect/Engineer.

If this drawing is not 30"x42", then the drawing has been revised from its original size. Noted scales must be adjusted. This line should be equal to one inch.





1 OVERALL FLOOR PLAN - ROOF
1/16" = 1'-0"

SHEET NOTES

1. REFER TO GP SHEETS FOR SEQUENCE PLANS AND NARRATIVE.
2. PRIOR TO START OF WORK, CONTRACTOR TO COORDINATE THIS WORK WITH OSHPD FIELD STAFF.

KEYNOTES

(###) KEYNOTE

LEGEND

- EXISTING BUILDING (NOT IN SCOPE)
- RIVER ROCK BALLASTED ROOF
- SBS MODIFIED BITUMINOUS ROOFING
- GRAVEL TERRACE
- BUILT-UP ROOFING TO MATCH NEW MAIN
- SEISMIC JOINT
- ROOF DRAIN/ OVERFLOW
- ROOF HATCH
- SKYLIGHT ON TOP OF NURSE STATION
- LIMIT OF WORK

WRNS STUDIO
501 SECOND STREET
4TH FLOOR, STE. 402
SAN FRANCISCO
CALIFORNIA 94107
415.489.2224 TEL
415.358.9100 FAX
WWW.WRNSSTUDIO.COM

CITY OF MOUNTAIN VIEW
PLANNING SUBMISSION
JUNE 16, 2025

ISSUES	DATE
HCAi SUBMITTAL	02/02/2024

# REVISION LIST	DATE

LICENSED ARCHITECT
CRISPIN LAZARIT
C24040
STATE OF CALIFORNIA

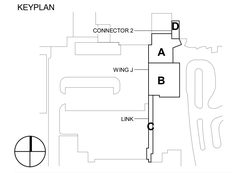
El Camino Health®
FACILITIES DEVELOPMENT & REAL ESTATE
2500 GRANT ROAD, MOUNTAIN VIEW, CA 94040

1801 MOUNTAIN VIEW CAMPUS COMPLETION PROJECT
: 1801 PKG 3B_WING J

HCAi NO. H240027-43-00

AGENCY APPROVAL

KEYPLAN



PROJECT NO.: 19001.03
DATE: FEBRUARY 2, 2024
SCALE: 1/16" = 1'-0"

SHEET TITLE:

OVERALL FLOOR PLAN - LEVEL 3 ROOF

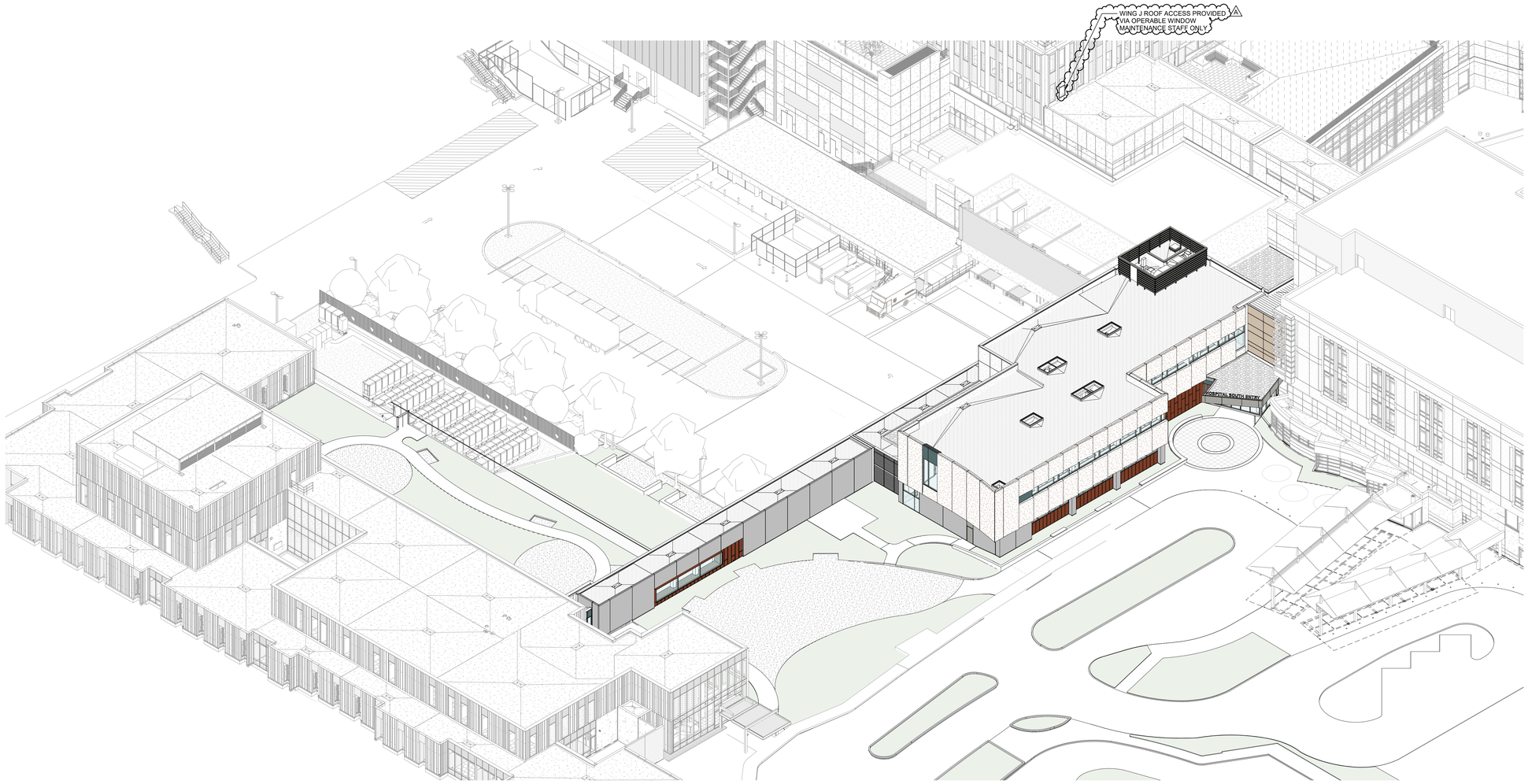
SHEET NO:

AC-103

2/2/2024 5:07:01 PM

All drawings and written material appearing herein constitute original and unpublished work of the Architect/Engineer and may not be duplicated, used or disclosed without consent of Architect/Engineer.

If this drawing is not 30"x42", then the drawing has been revised from its original size. Noted scales must be adjusted. This line should be equal to one inch.



1 BUILDING AXON - EAST ENTRY

WRNS STUDIO
501 SECOND STREET
4TH FLOOR, STE. 402
SAN FRANCISCO
CALIFORNIA 94107
415.489.2224 TEL
415.358.9100 FAX
WWW.WRNSSTUDIO.COM

CITY OF MOUNTAIN VIEW
PLANNING SUBMISSION
JUNE 16, 2025

ISSUES	DATE
HCAi SUBMITTAL	02/02/2024

⚠	REVISION LIST	DATE
A	HCAi BACKCHECK 1	06/21/2024

LICENSED ARCHITECT
CRISPIN
LAZARIT
C-24540
STATE OF CALIFORNIA

El Camino Health®
FACILITIES DEVELOPMENT
& REAL ESTATE
2500 GRANT ROAD, MOUNTAIN VIEW, CA 94040

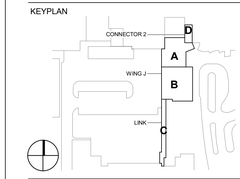
1801 MOUNTAIN VIEW CAMPUS COMPLETION PROJECT

: 1801 PKG 3B_WING J

HCAi NO. H240027-43-00

AGENCY APPROVAL

KEYPLAN



PROJECT NO.: 19001.03
DATE: JUNE 21, 2024
SCALE:

SHEET TITLE:

BUILDING AXON

SHEET NO:

A-300

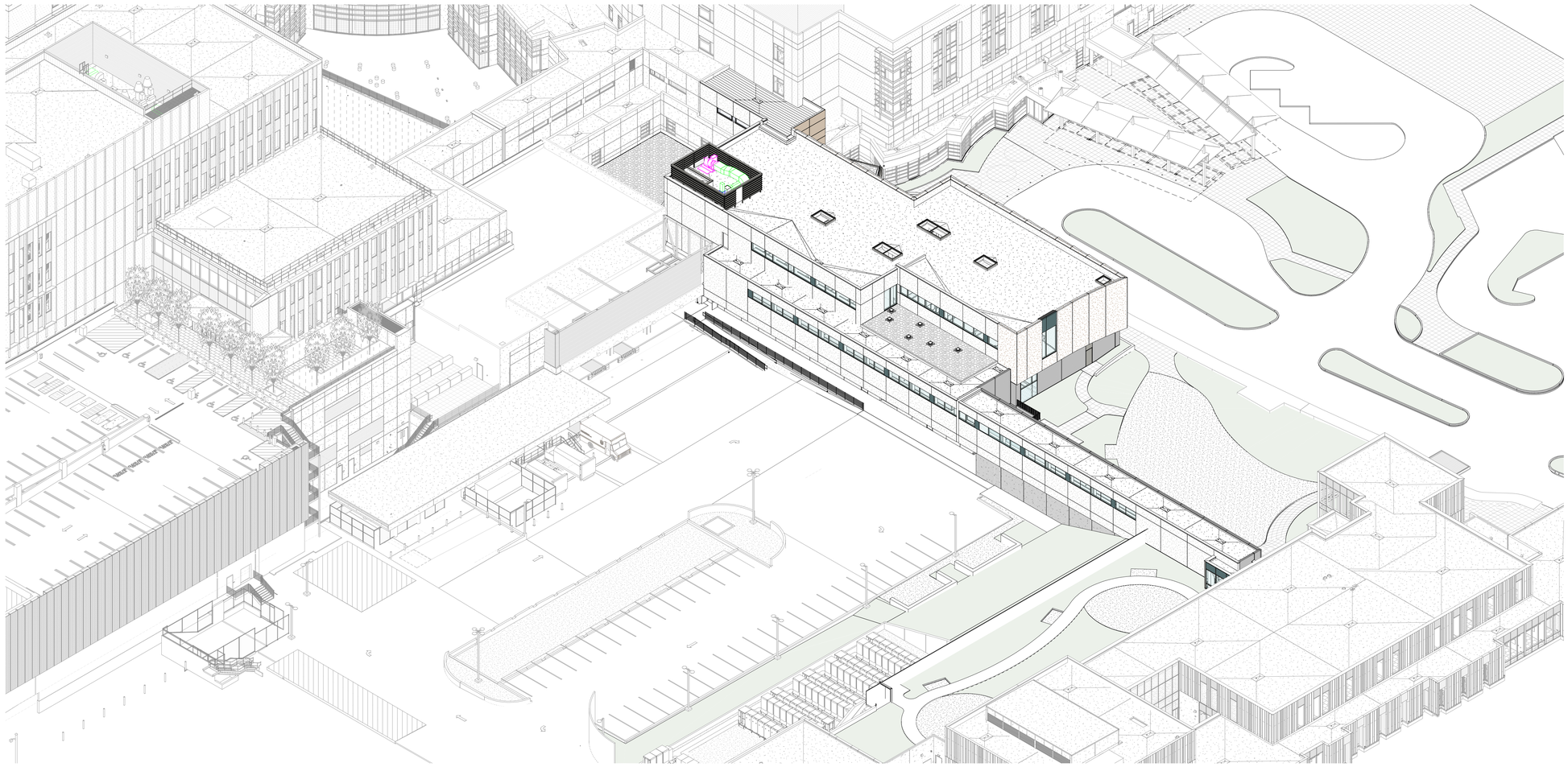
7/13/2024 1:35:15 PM

All drawings and written material appearing herein constitute original and unpublished work of the Architect/Engineer and may not be duplicated, used or disclosed without consent of Architect/Engineer.

If this drawing is not 30"x42", then the drawing has been revised from its original size. Noted scales must be adjusted. This line should be equal to one inch.

WRNS STUDIO
501 SECOND STREET
4TH FLOOR, STE. 402
SAN FRANCISCO
CALIFORNIA 94107
415.489.2224 TEL
415.358.9100 FAX
WWW.WRNSSTUDIO.COM

CITY OF MOUNTAIN VIEW
PLANNING SUBMISSION
JUNE 16, 2025



2 BUILDING AXON - UTILITY YARD

ISSUES	DATE
HCAi SUBMITTAL	02/02/2024

⚠ REVISION LIST	DATE

LICENSED ARCHITECT
CRISPIN
LAZARIT
C34040
STATE OF CALIFORNIA

El Camino Health®
FACILITIES DEVELOPMENT
& REAL ESTATE
2500 GRANT ROAD, MOUNTAIN VIEW, CA 94040

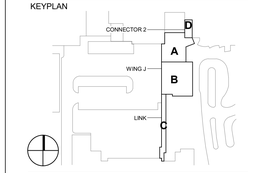
1801 MOUNTAIN VIEW CAMPUS COMPLETION PROJECT

: 1801 PKG 3B_WING J

HCAi NO. H240027-43-00

AGENCY APPROVAL

KEYPLAN



PROJECT NO.: 19001.03
DATE: FEBRUARY 2, 2024
SCALE:

SHEET TITLE:

BUILDING AXON

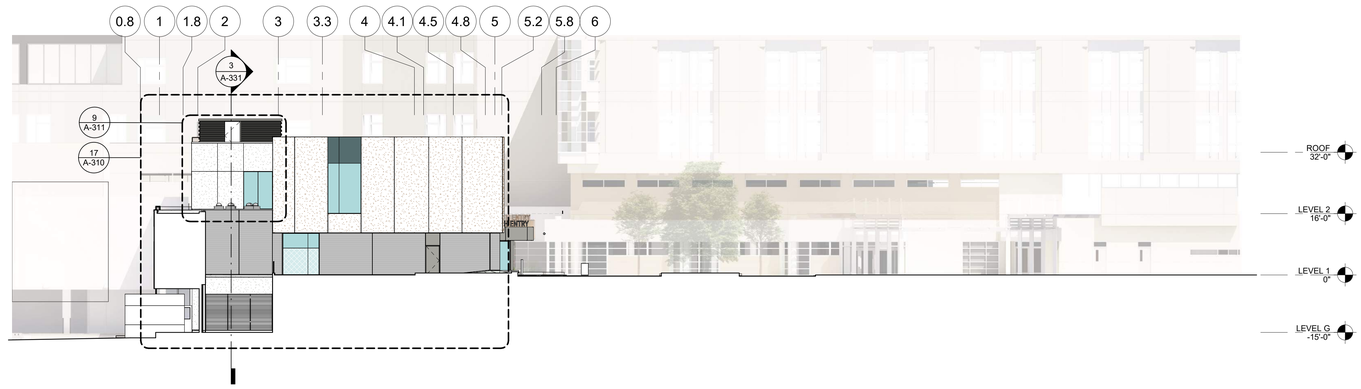
SHEET NO:

A-301

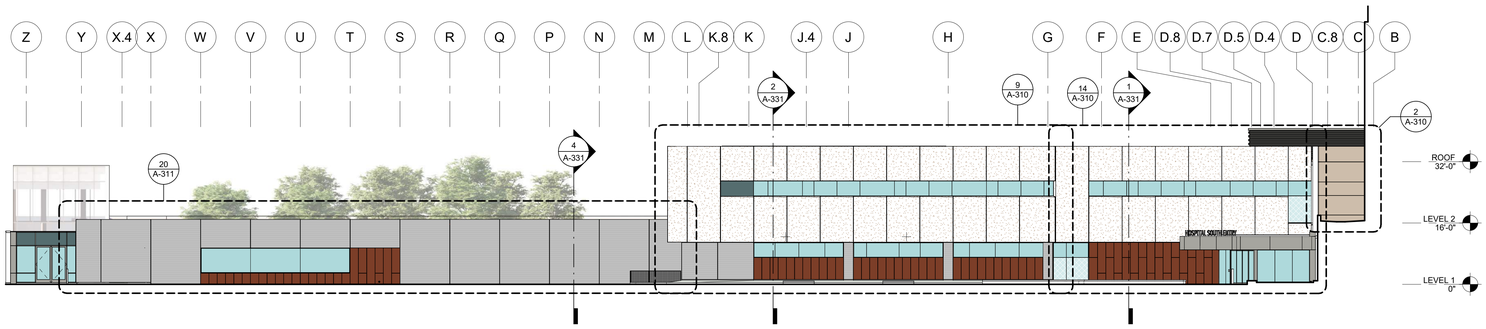
2/2/2024 5:15:13 PM

All drawings and written material appearing herein constitute original and unpublished work of the Architect/Engineer and may not be duplicated, used or disclosed without consent of Architect/Engineer.

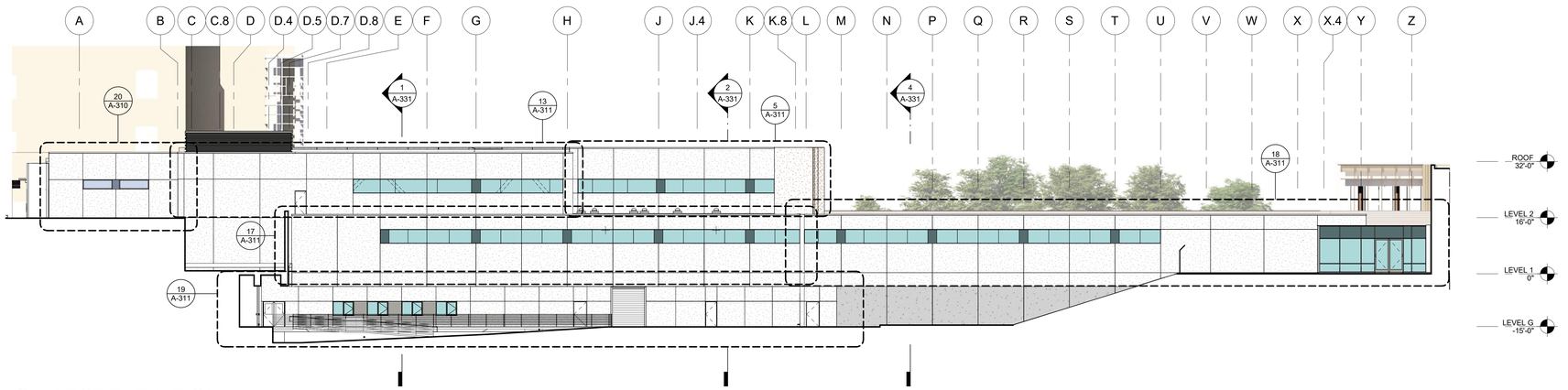
If this drawing is not 30"x42", then the drawing has been revised from its original size. Noted scales must be adjusted. This line should be equal to one inch.



3 SOUTH ELEVATION
1/16" = 1'-0"



2 EAST ELEVATION
1/16" = 1'-0"



1 WEST ELEVATION
1/16" = 1'-0"

2/2/2024 5:15:27 PM

WRNS STUDIO
501 SECOND STREET
4TH FLOOR, STE. 402
SAN FRANCISCO
CALIFORNIA 94107
415.489.2224 TEL
415.358.9100 FAX
WWW.WRNSSTUDIO.COM

CITY OF MOUNTAIN VIEW
PLANNING SUBMISSION
JUNE 16, 2025

ISSUES	DATE
HCAi SUBMITTAL	02/02/2024

# REVISION LIST	DATE

LICENSED ARCHITECT
CRISPIN LAZARIT
C24040
STATE OF CALIFORNIA

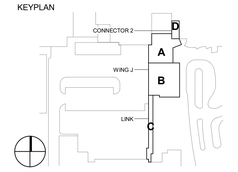
El Camino Health®
FACILITIES DEVELOPMENT & REAL ESTATE
2500 GRANT ROAD, MOUNTAIN VIEW, CA 94040

1801 MOUNTAIN VIEW CAMPUS COMPLETION PROJECT
: 1801 PKG 3B_WING J

HCAi NO. H240027-43-00

AGENCY APPROVAL

KEYPLAN



PROJECT NO.: 19001.03
DATE: FEBRUARY 2, 2024
SCALE: 1/16" = 1'-0"

SHEET TITLE:

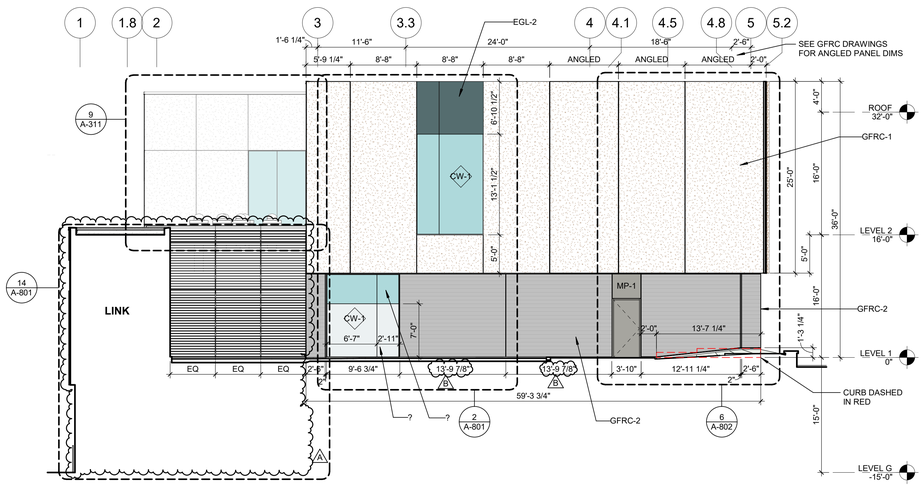
OVERALL ELEVATIONS

SHEET NO:

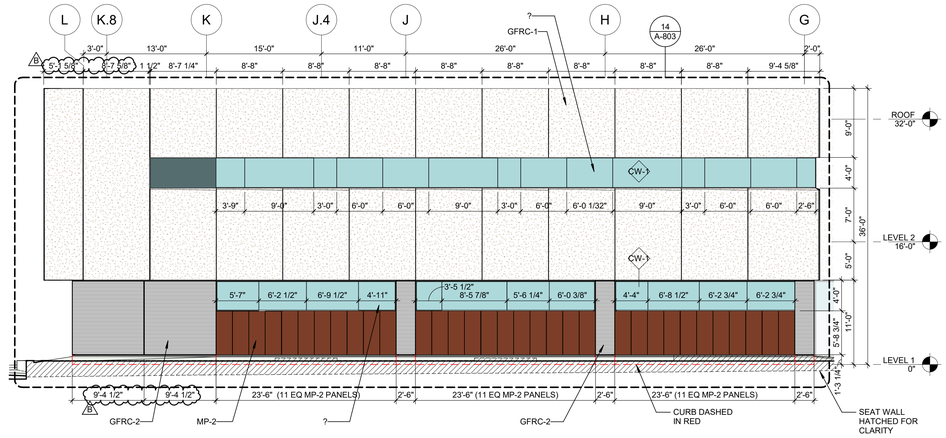
A-302

All drawings and written material appearing herein constitute original and unpublished work of the Architect/Engineer and may not be duplicated, used or disclosed without consent of Architect/Engineer.

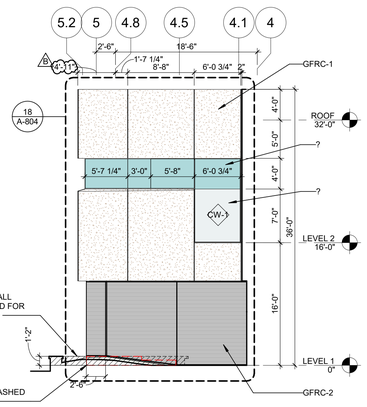
If this drawing is not 30"x42", then the drawing has been revised from its original size. Noted scales must be adjusted. This line should be equal to one inch.



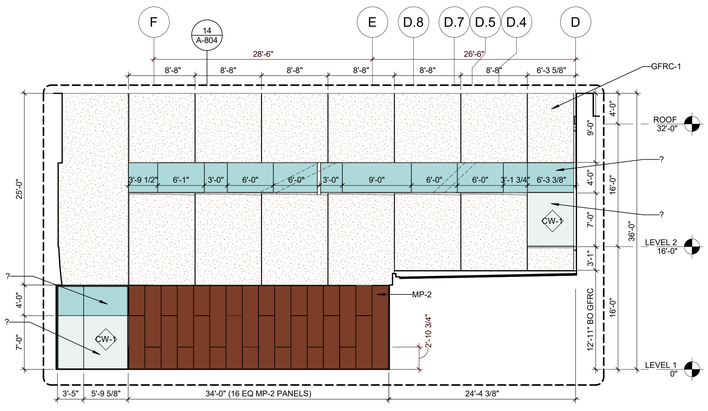
17 SOUTH ELEV. AT GARDEN
1/8" = 1'-0"



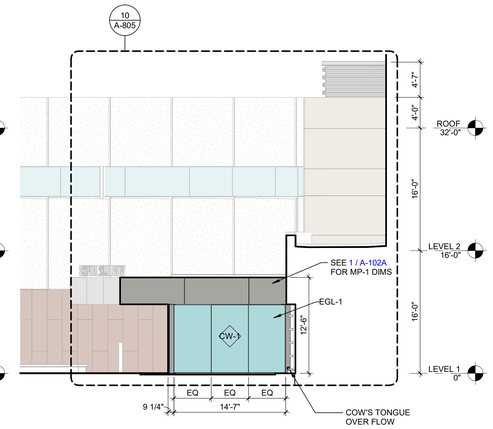
9 EAST ELEV. ALONG DROPOFF
1/8" = 1'-0"



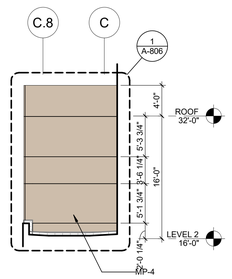
18 NORTH ELEV. AT ENTRY
1/8" = 1'-0"



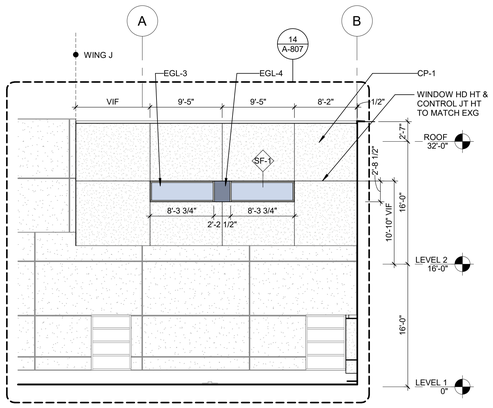
14 EAST ELEV. - ENTRY
1/8" = 1'-0"



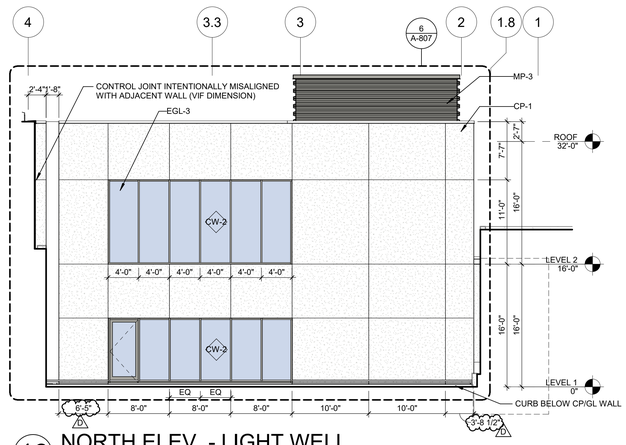
10 EAST ELEV. - LOBBY
1/8" = 1'-0"



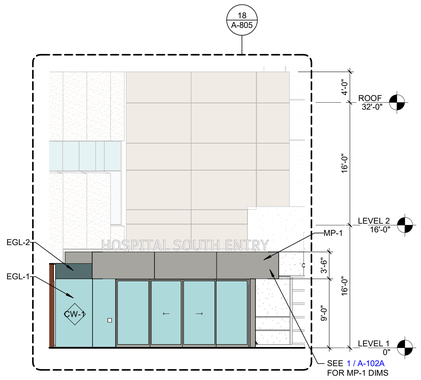
2 EAST ELEV. - CONNECTOR
1/8" = 1'-0"



20 WEST ELEV. - LIGHT WELL
1/8" = 1'-0"



16 NORTH ELEV. - LIGHT WELL
1/8" = 1'-0"



4 SOUTH ELEV. - LOBBY
1/8" = 1'-0"

GENERAL NOTES

1. WING J FF ELEVATION, 0'-0" = 162.61. BHS LINK FF ELEVATION, 0'-5" = 163.03

2. SEE A-701 DOOR SCHEDULE FOR EXTERIOR DOOR FINISH

3. SEE CURTAIN WALL & STOREFRONT LEGEND ON, A-310 + A-311. SEE CW + SF TAGS ON ENLARGED ELEVATIONS.

MATERIAL LEGEND

- GFRC-1: SMOOTH GLASS FIBER REINFORCED CONCRETE PANELS
- GFRC-2: BOARD FORMED TEXTURE GLASS FIBER REINFORCED CONCRETE PANELS
- AC-1: ARCHITECTURAL CONCRETE
- CP-1: PTD CEMENT PLASTER - WHITE
- MP-1: WET-SEALED METAL WALL PANELS (WING-J COLOR)
- MP-2: METAL PANEL - WEATHERING STEEL
- MP-3: BOX RIB MTL PANEL - PTD ALUM CHAMPAGNE (WING-J COLOR)
- MP-4: WET-SEALED METAL WALL PANELS (NEW MAIN COLOR)
- EGL-1: VISION GLASS
- EGL-1B: OBSCURE GLASS
- EGL-2: SPANDREL GLASS
- EGL-3: NEW MAIN VISION GLASS
- EGL-4: NEW MAIN SPANDREL GLASS
- LV-1 PTD MTL LOUVERS

KEY NOTE

XX-X	EXTERIOR FINISH CODE, SEE A-901

CW & SF SCHEDULE

CW-1	4-SIDED STRUCTURAL SILICONE SEALANT CW SYS
CW-2	CAPTURED CW SYS
SF-1	STOREFRONT SYS

WRNS STUDIO
501 SECOND STREET
4TH FLOOR, STE. 402
SAN FRANCISCO
CALIFORNIA 94107
415.489.2224 TEL
415.358.9100 FAX
WWW.WRNSSTUDIO.COM

CITY OF MOUNTAIN VIEW
PLANNING SUBMISSION
JUNE 16, 2025

ISSUES	DATE
HCAI SUBMITTAL	02/02/2024

#	REVISION LIST	DATE
A	HCAI BACKCHECK 1	06/21/2024
B	GENERAL COORDINATION	06/21/2024
D	GENERAL COORDINATION	11/07/2024

LICENSED ARCHITECT
CRISPIN LAZARIT
C-40140
STATE OF CALIFORNIA

El Camino Health®
FACILITIES DEVELOPMENT & REAL ESTATE
2500 GRANT ROAD, MOUNTAIN VIEW, CA 94040

1801 MOUNTAIN VIEW CAMPUS COMPLETION PROJECT
: 1801 PKG 3B_WING J

HCAI NO. H240027-43-00

AGENCY APPROVAL

KEYPLAN

PROJECT NO.: 19001.03
DATE: NOVEMBER 7, 2024
SCALE: 1/8" = 1'-0"

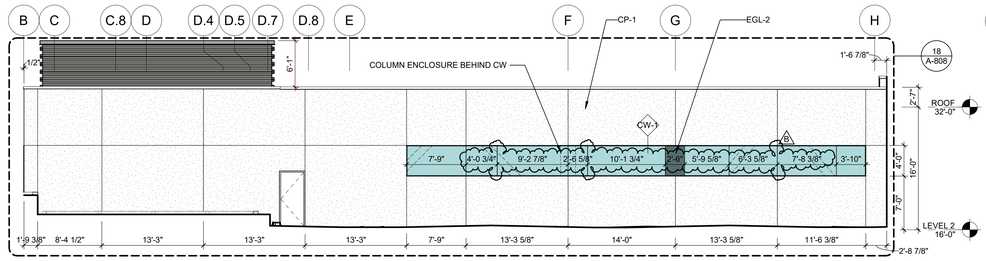
SHEET TITLE:
ENLARGED ELEVATIONS

SHEET NO:
A-310

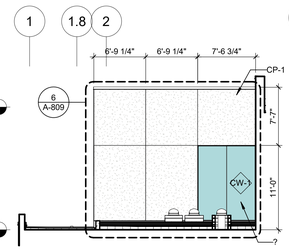
11/22/2024 4:05:41 PM

All drawings and written material appearing herein constitute original and unpublished work of the Architect/Engineer and may not be duplicated, used or disclosed without consent of Architect/Engineer.

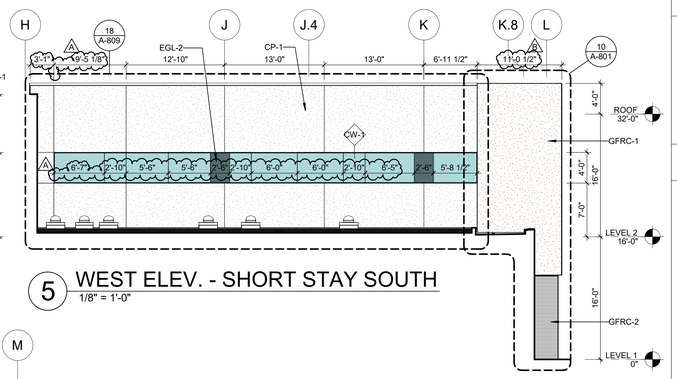
If this drawing is not 30"x42", then the drawing has been revised from its original size. Noted scales must be adjusted. This line should be equal to one inch.



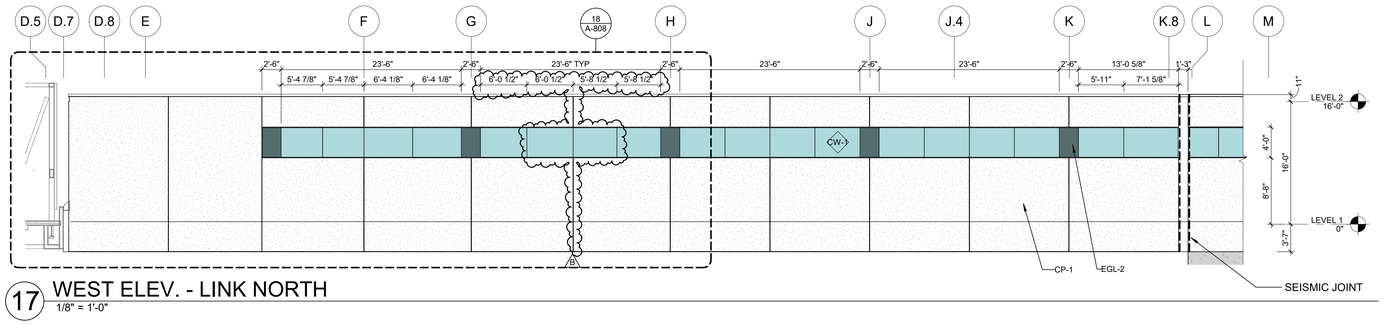
13 WEST ELEV. - SHORT STAY NORTH
1/8" = 1'-0"



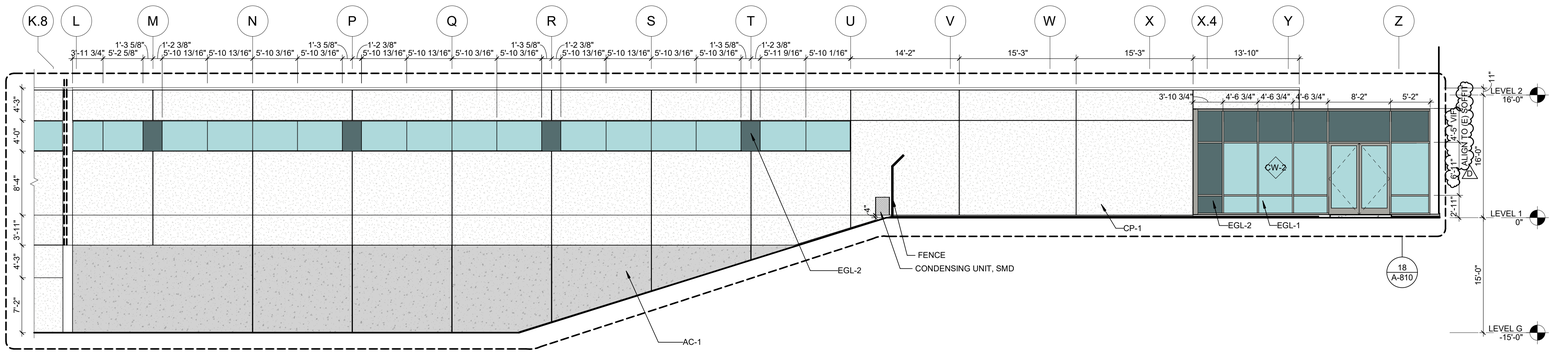
9 S. ELEV. - L2 SHIFT
1/8" = 1'-0"



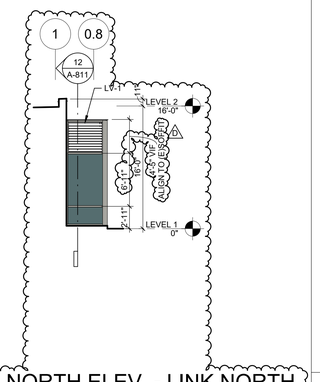
5 WEST ELEV. - SHORT STAY SOUTH
1/8" = 1'-0"



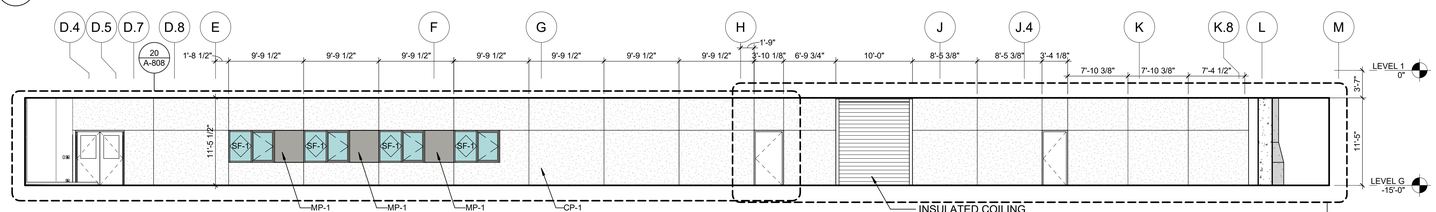
17 WEST ELEV. - LINK NORTH
1/8" = 1'-0"



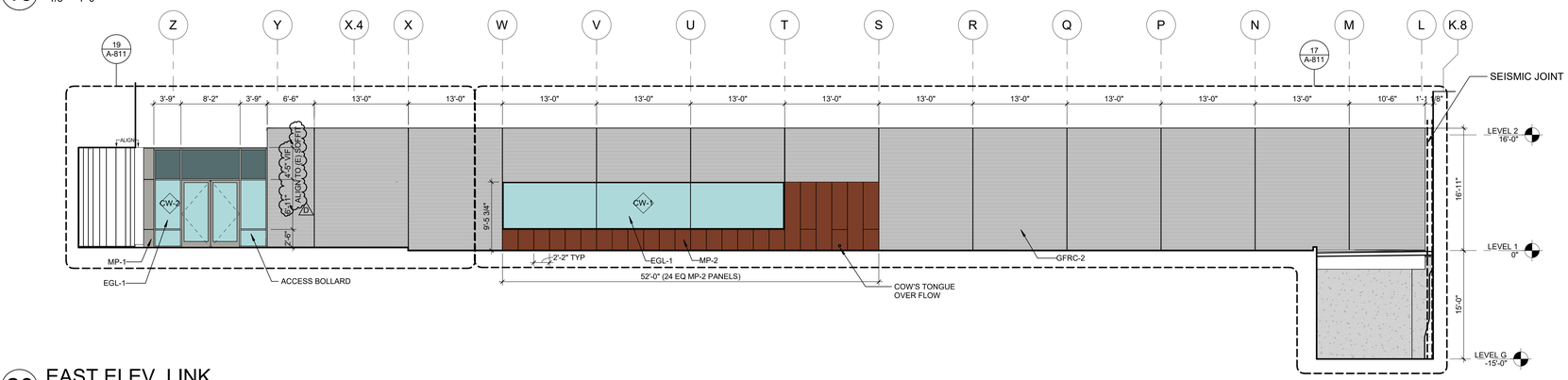
18 WEST ELEV. - LINK SOUTH
1/8" = 1'-0"



7 NORTH ELEV. - LINK NORTH
1/8" = 1'-0"



19 WEST ELEV. - SERVICE YARD
1/8" = 1'-0"



20 EAST ELEV. LINK
1/8" = 1'-0"

11/22/2024 4:05:50 PM

GENERAL NOTES

1. WING J FF ELEVATION, 0'-0" = 162.61. BHS LINK FF ELEVATION, 0'-5" = 163.03
2. SEE A-701 DOOR SCHEDULE FOR EXTERIOR DOOR FINISH
3. SEE CURTAIN WALL & STOREFRONT LEGEND ON, A-310 + A-311. SEE CW + SF TAGS ON ENLARGED ELEVATIONS.

MATERIAL LEGEND

- GFRC-1: SMOOTH GLASS FIBER REINFORCED CONCRETE PANELS
- GFRC-2: BOARD FORMED TEXTURE GLASS FIBER REINFORCED CONCRETE PANELS
- AC-1: ARCHITECTURAL CONCRETE
- CP-1: PTD CEMENT PLASTER - WHITE
- MP-1: WET-SEALED METAL WALL PANELS (WING-J COLOR)
- MP-2: METAL PANEL - WEATHERING STEEL
- MP-3: BOX RIB MTL PANEL - PTD ALUM CHAMPAGNE (WING-J COLOR)
- MP-4: WET-SEALED METAL WALL PANELS (NEW MAIN COLOR)
- EGL-1: VISION GLASS
- EGL-1B: OBSCURE GLASS
- EGL-2: SPANDREL GLASS
- EGL-3: NEW MAIN VISION GLASS
- EGL-4: NEW MAIN SPANDREL GLASS
- LV-1 PTD MTL LOUVERS

KEY NOTE

XX-X	EXTERIOR FINISH CODE, SEE A-901

CW & SF SCHEDULE

CW-1	4-SIDED STRUCTURAL SILICONE SEALANT CW SYS
CW-2	CAPTURED CW SYS
SF-1	STOREFRONT SYS

WRNS STUDIO
501 SECOND STREET
4TH FLOOR, STE. 402
SAN FRANCISCO
CALIFORNIA 94107
415.489.2224 TEL
415.358.9100 FAX
WWW.WRNSSTUDIO.COM

CITY OF MOUNTAIN VIEW
PLANNING SUBMISSION
JUNE 16, 2025

ISSUES	DATE
HCAi SUBMITTAL	02/02/2024

#	REVISION LIST	DATE
A	HCAi BACKCHECK 1	06/21/2024
B	GENERAL COORDINATION	06/21/2024
D	GENERAL COORDINATION	11/07/2024

LICENSED ARCHITECT
CRISPIN LAZARIT
C-24540
STATE OF CALIFORNIA

El Camino Health
FACILITIES DEVELOPMENT & REAL ESTATE
2500 GRANT ROAD, MOUNTAIN VIEW, CA 94040

1801 MOUNTAIN VIEW CAMPUS COMPLETION PROJECT

: 1801 PKG 3B_WING J

HCAi NO. H240027-43-00

AGENCY APPROVAL

KEYPLAN

PROJECT NO.: 19001.03
DATE: NOVEMBER 7, 2024
SCALE: 1/8" = 1'-0"

SHEET TITLE:

ENLARGED ELEVATIONS

SHEET NO:

A-311

All drawings and written material appearing herein constitute original and unpublished work of the Architect/Engineer and may not be duplicated, used or disclosed without consent of Architect/Engineer.

If this drawing is not 30"x42", then the drawing has been revised from its original size. Noted scales must be adjusted. This line should be equal to one inch.



VIEW SOUTH TOWARDS ENTRY DRIVEWAY



VIEW TOWARDS ENTRY LOBBY

WRNS STUDIO
501 SECOND STREET
4TH FLOOR, STE. 402
SAN FRANCISCO
CALIFORNIA 94107
415.489.2224 TEL
415.358.9100 FAX
WWW.WRNSSTUDIO.COM

CITY OF MOUNTAIN VIEW
PLANNING SUBMISSION
JUNE 16, 2025

ISSUES	DATE
HCAi SUBMITTAL	02/02/2024

REVISION LIST	DATE

LICENSED ARCHITECT
CRISPIN
LAZARIT
C24040
STATE OF CALIFORNIA

El Camino Health®
FACILITIES DEVELOPMENT
& REAL ESTATE
2500 GRANT ROAD, MOUNTAIN VIEW, CA 94040

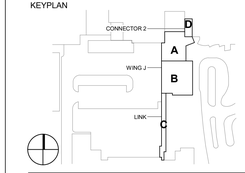
1801 MOUNTAIN VIEW CAMPUS COMPLETION PROJECT

: 1801 PKG 3B_WING J

HCAi NO. H240027-43-00

AGENCY APPROVAL

KEYPLAN



PROJECT NO.: 19001.03
DATE: FEBRUARY 2, 2024
SCALE: 1" = 1'-0"

SHEET TITLE:

RENDERINGS

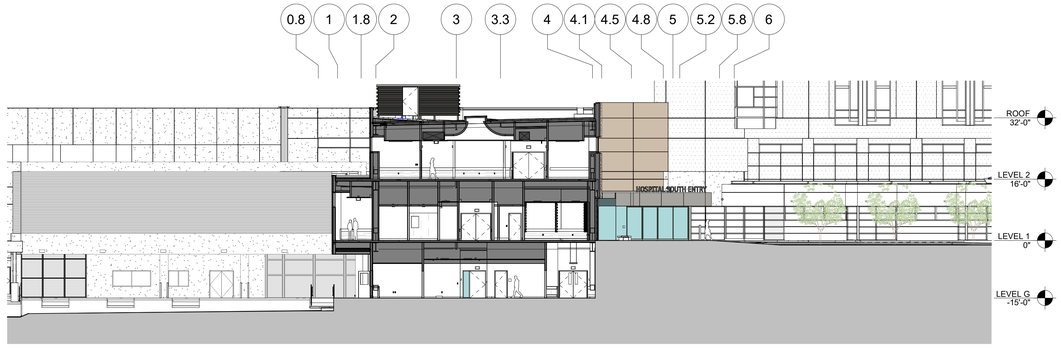
SHEET NO:

A-320

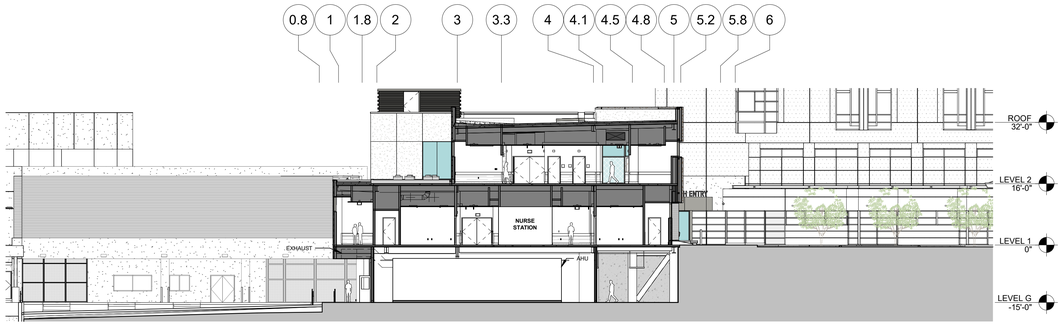
2/2/2024 5:16:13 PM

All drawings and written material appearing herein constitute original and unpublished work of the Architect/Engineer and may not be duplicated, used or disclosed without consent of Architect/Engineer.

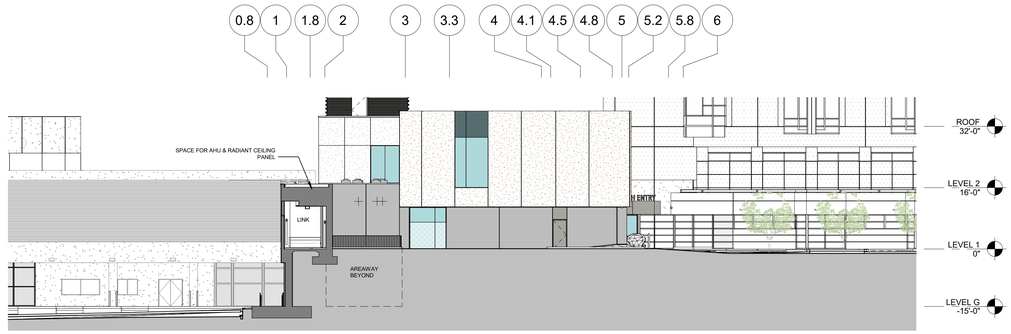
If this drawing is not 30"x42", then the drawing has been revised from its original size. Noted scales must be adjusted. This line should be equal to one inch.



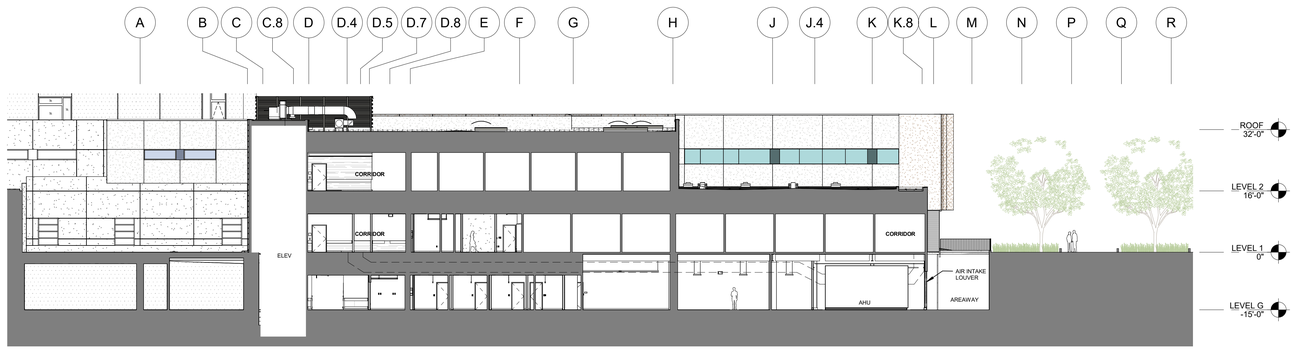
1 SECTION EAST-WEST @ ENTRANCE
1/16" = 1'-0"



2 BUILDING SECTION - SECTION EAST-WEST @ LEVEL 2 TERRACE
1/16" = 1'-0"



4 BUILDING SECTION - SECTION EAST-WEST @ THE LINK
1/16" = 1'-0"



3 SECTION SOUTH-NORTH
1/16" = 1'-0"

GENERAL NOTES

1. WING J FF ELEVATION, 0'-0" = 162.61. BHS LINK FF ELEVATION, 0'-5" = 163.03

2. SEE A-701 DOOR SCHEDULE FOR EXTERIOR DOOR FINISH

3. SEE CURTAIN WALL & STOREFRONT LEGEND ON, A-310 + A-311. SEE CW + SF TAGS ON ENLARGED ELEVATIONS.

MATERIAL LEGEND

- GFRC-1: SMOOTH GLASS FIBER REINFORCED CONCRETE PANELS
- GFRC-2: BOARD FORMED TEXTURE GLASS FIBER REINFORCED CONCRETE PANELS
- AC-1: ARCHITECTURAL CONCRETE
- CP-1: PTD CEMENT PLASTER - WHITE
- MP-1: WET-SEALED METAL WALL PANELS (WING-J COLOR)
- MP-2: METAL PANEL - WEATHERING STEEL
- MP-3: BOX RIB MTL PANEL - PTD ALUM CHAMPAGNE (WING-J COLOR)
- MP-4: WET-SEALED METAL WALL PANELS (NEW MAIN COLOR)
- EGL-1: VISION GLASS
- EGL-1B: OBSCURE GLASS
- EGL-2: SPANDREL GLASS
- EGL-3: NEW MAIN VISION GLASS
- EGL-4: NEW MAIN SPANDREL GLASS
- LV-1 PTD MTL LOUVERS

KEY NOTE

XX-X	EXTERIOR FINISH CODE, SEE A-901

CW & SF SCHEDULE

CW-1	4-SIDED STRUCTURAL SILICONE SEALANT CW SYS
CW-2	CAPTURED CW SYS
SF-1	STOREFRONT SYS

WRNS STUDIO
501 SECOND STREET
4TH FLOOR, STE. 402
SAN FRANCISCO
CALIFORNIA 94107
415.489.2224 TEL
415.358.9100 FAX
WWW.WRNSSTUDIO.COM

CITY OF MOUNTAIN VIEW
PLANNING SUBMISSION
JUNE 16, 2025

ISSUES	DATE
HCAi SUBMITTAL	02/02/2024

#	REVISION LIST	DATE

LICENSED ARCHITECT
CRISPIN LAZARIT
C34040
STATE OF CALIFORNIA

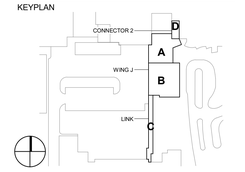
El Camino Health®
FACILITIES DEVELOPMENT & REAL ESTATE
2500 GRANT ROAD, MOUNTAIN VIEW, CA 94040

1801 MOUNTAIN VIEW CAMPUS COMPLETION PROJECT
: 1801 PKG 3B_WING J

HCAi NO. H240027-43-00

AGENCY APPROVAL

KEYPLAN



PROJECT NO.: 19001.03
DATE: FEBRUARY 2, 2024
SCALE: As indicated

SHEET TITLE:

BUILDING SECTIONS

SHEET NO:

A-331

2/2/2024 5:16:43 PM

All drawings and written material appearing herein constitute original and unpublished work of the Architect/Engineer and may not be duplicated, used or disclosed without consent of Architect/Engineer.

If this drawing is not 30"x42", then the drawing has been revised from its original size. Noted scales must be adjusted. This line should be equal to one inch.