

Google

East Whisman
City Study Session

–

January 21

Study Session Diagrams

1. Cover pages (2)
2. Locational Context
3. Existing Site Plan (current bldgs)
4. Colored Site Plan
5. Proposed Land Use Plan
6. Priority Frontages and Entrances
7. Building Heights
8. Proposed Circulation
9. Mobility
10. Open Space Plan
11. Rendering
12. District Utility
13. Phasing

Middlefield Park Master Plan

APPLICATION

Google

lendlease

Project team

PROJECT APPLICANT

GOOGLE

APPLICANT REPRESENTATIVE

LENDLEASE SILICON VALLEY DEVELOPMENT LLC

DESIGN + CONSULTANT TEAM

SERA ARCHITECTS: Master Planning

HASSELL: Urban Design

CMG: Landscape Design

KRISTEN HALL CITY DESIGN: Planning

SHERWOOD: Civil and Infrastructure

H.T. HARVEY & ASSOCIATES: Ecology

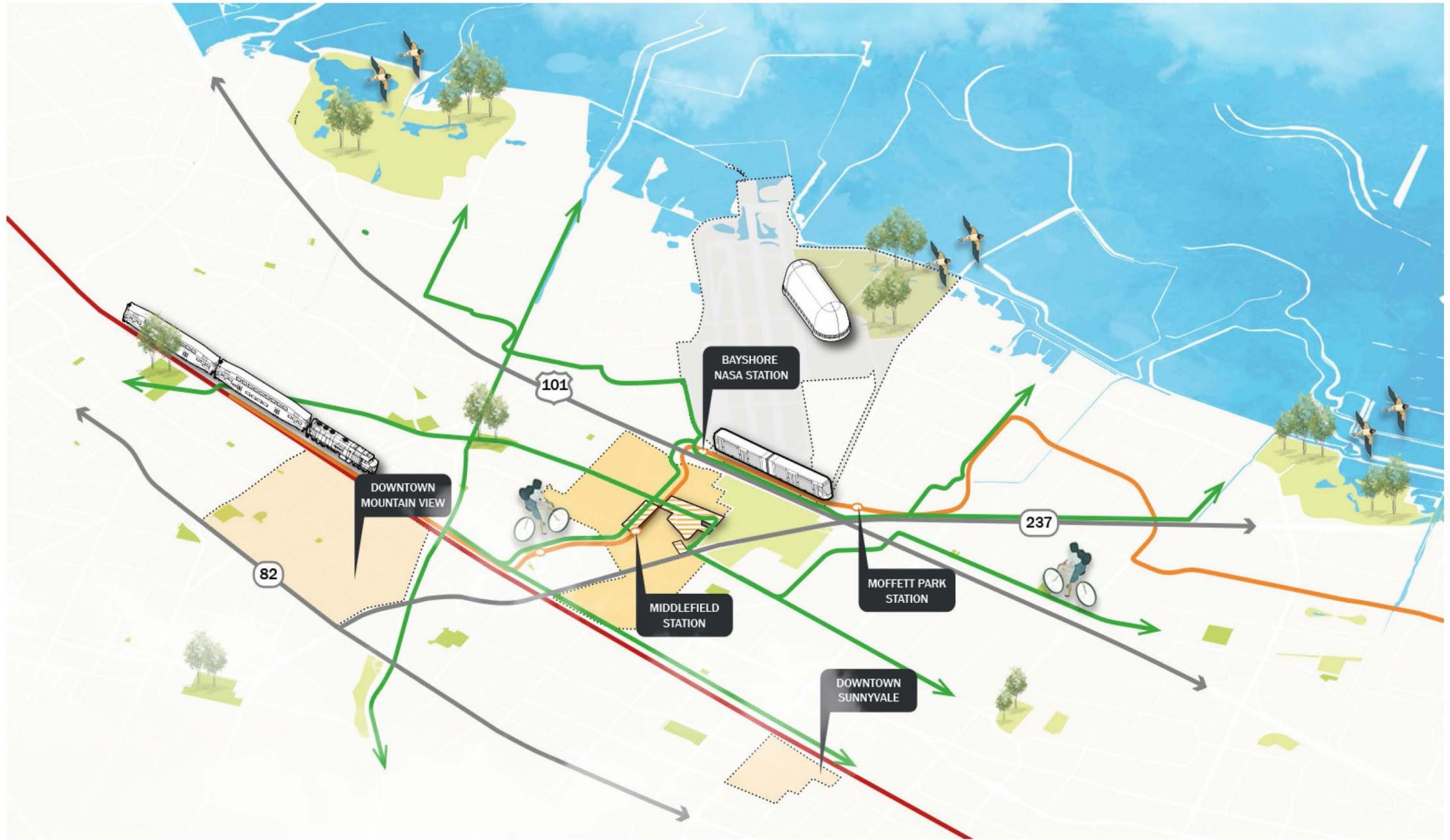
SAN FRANCISCO ESTUARY INSTITUTE (SFEI): Ecology

ARUP: Transportation and District Systems

FEHR & PEERS: Transportation

ALLEN MATKINS: Land Use and Entitlements

EPS: Fiscal Impact Analysis



Middlefield Park location between Downtowns and Google campuses

Existing Site Parcel Map



Existing Site Parcel Map

Open Space Plan



Open Space Plan

Land Use Framework



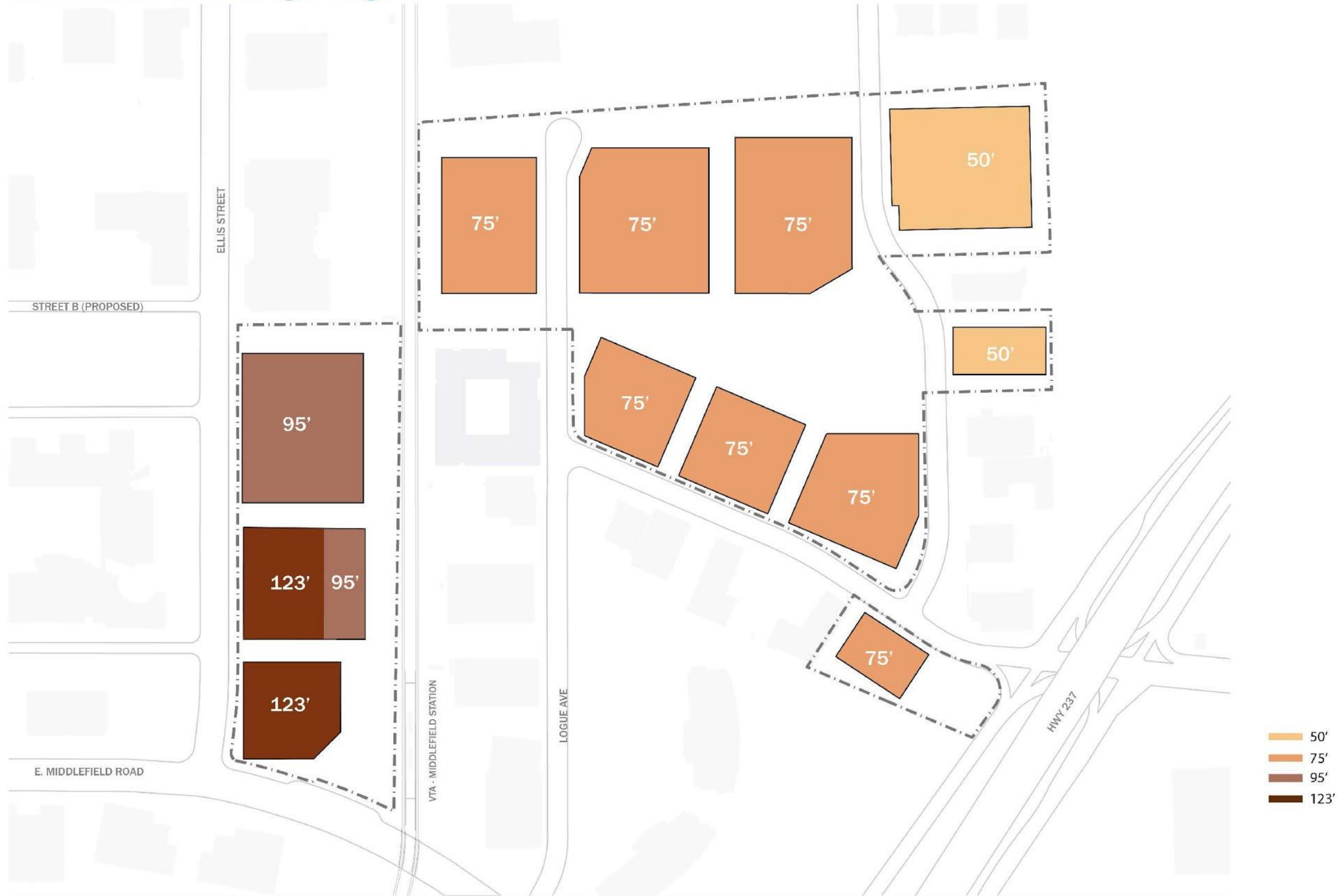
Land Use Framework

Priority Frontages and Entries



Priority Frontages and Entries

Maximum Building Height



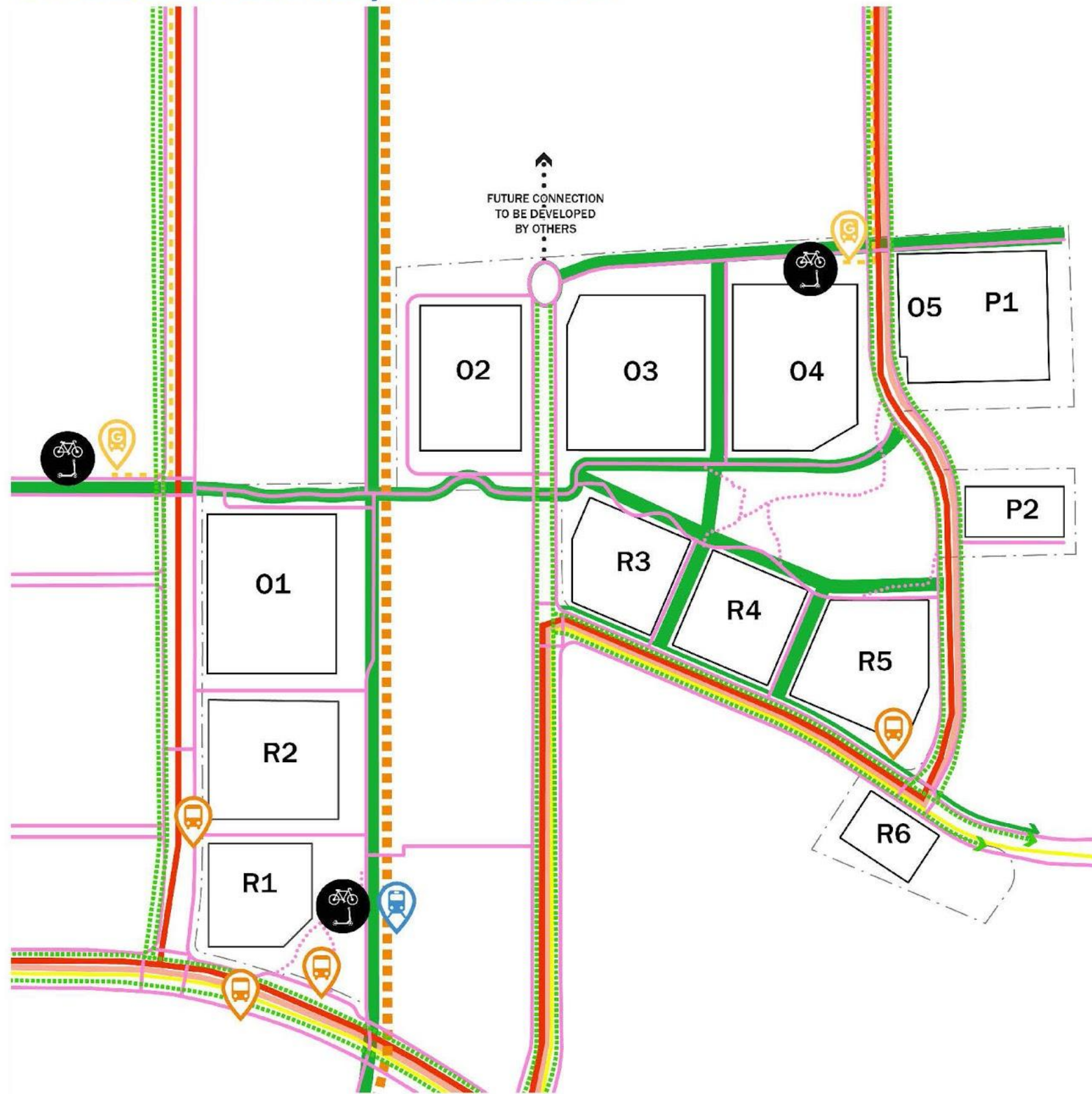
Maximum Building Height

Proposed Complete Streets Framework



Proposed Complete Streets Framework

Circulation Mobility Framework



-  On-Street Bike Route (Class IV)
-  Off-Street Bike Route (Class I)
-  VTA Bus Route #185
-  VTA Bus Route #185
-  VTA Light Rail (Orange Line)
-  MVgo Shuttle
-  Third-Party Shuttle
-  Pedestrian Routes
-  VTA or MVgo Stop
-  VTA Light Rail Stop
-  Third-Party Shuttle Stop
-  Shared Micromobility Hubs

Middlefield Park Open Space Framework



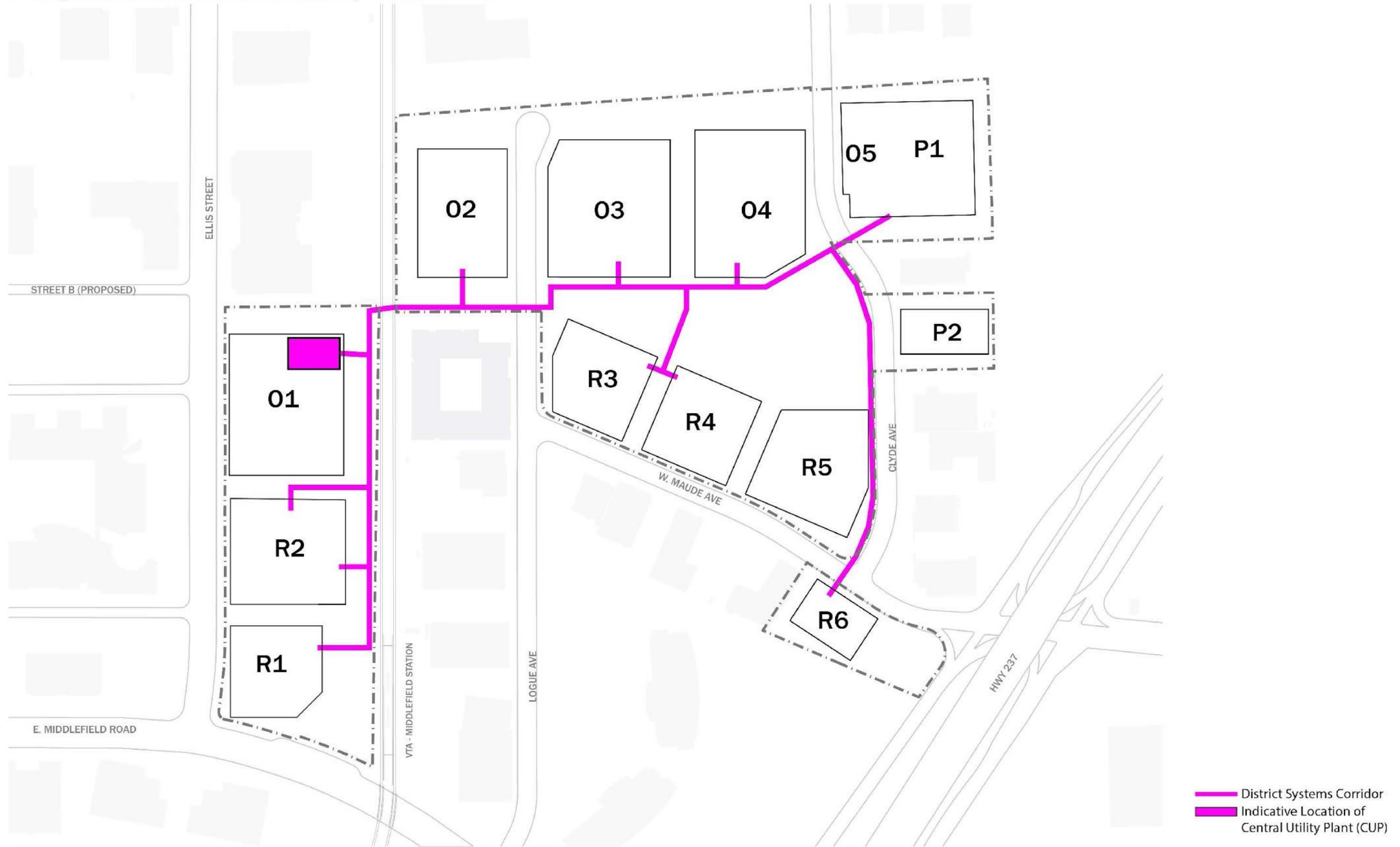
Middlefield Park Open Space Framework

Bird's Eye View of Massing Concept



Bird's eye view of massing concept

Proposed District Utility Corridor



Proposed District Utility Corridor and Potential CUP Location. All locations are subject to adjustment based on land disposition.

Middlefield Proposed Phasing

