



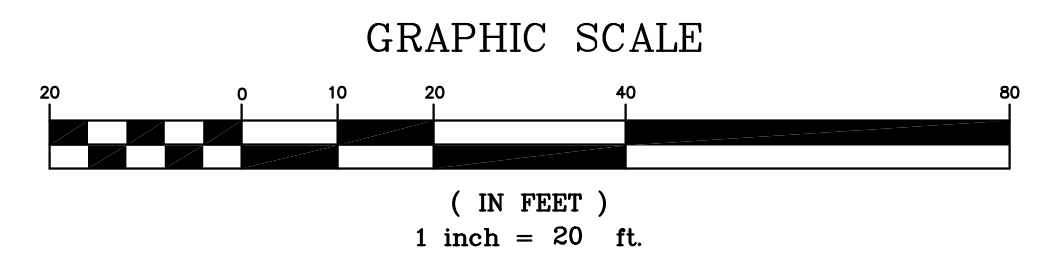




LEGEND

- | | |
|---|-----------------------------|
|  | PROPERTY LINE TO REMAIN |
|  | PROPERTY LINE TO BE REMOVED |
| CONC. | CONCRETE |
| CVG | CONCRETE VALLEY GUTTER |
| DWY | DRIVEWAY |
|  | TREE W/ SIZE |
|  | FENCE |

[illegible]

DAINS LAND SURVEYING
rdains@dainslandsurveying.net
(650) 743-0831

(650) 743-0831

PREPARED FOR:

HOHBACH-LEWIN, INC

PLOT PLAN 151

A.P.N. 160-64-021

MOUNTAIN VIEW
SANTA CLARA COUNTY
CALIFORNIA

RAWN BY: RJD

DESIGNED BY: ---

CHECKED BY: RJD

SCALE: 1"=20'

DATE: 12/18/20

| |
|-------------|
| PROJECT NO. |
| 19-826 |

SHEET
1 OF 1