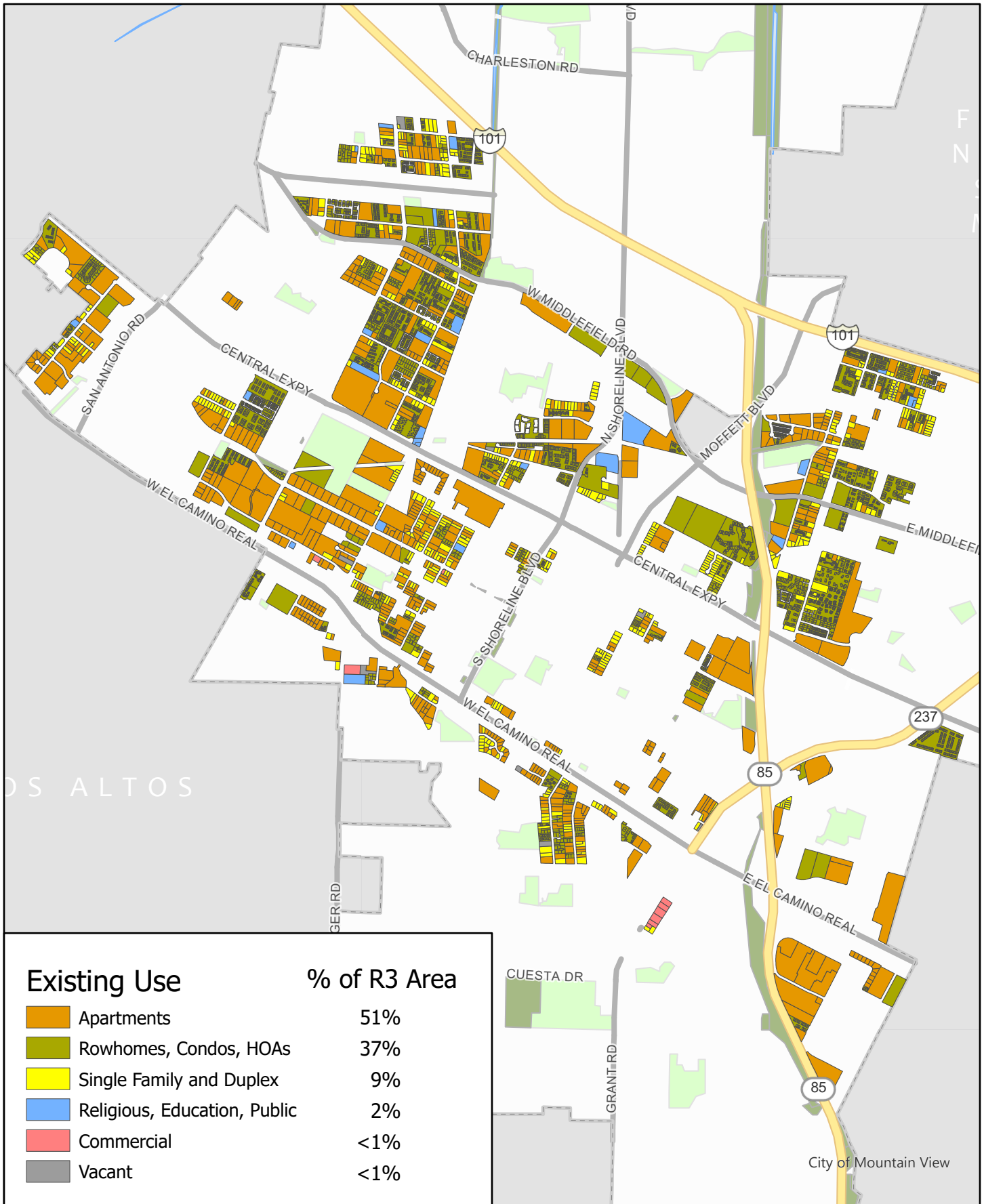
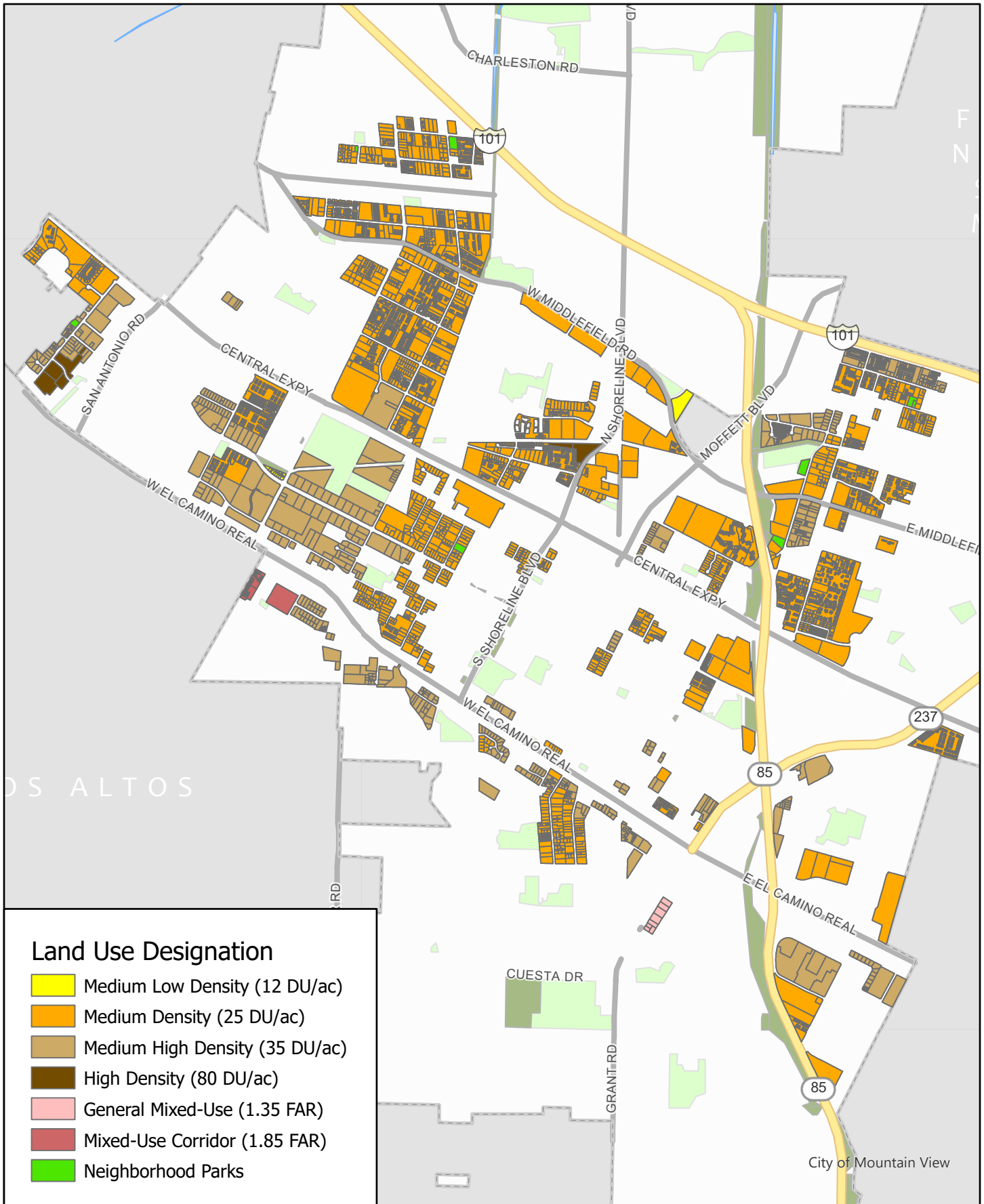


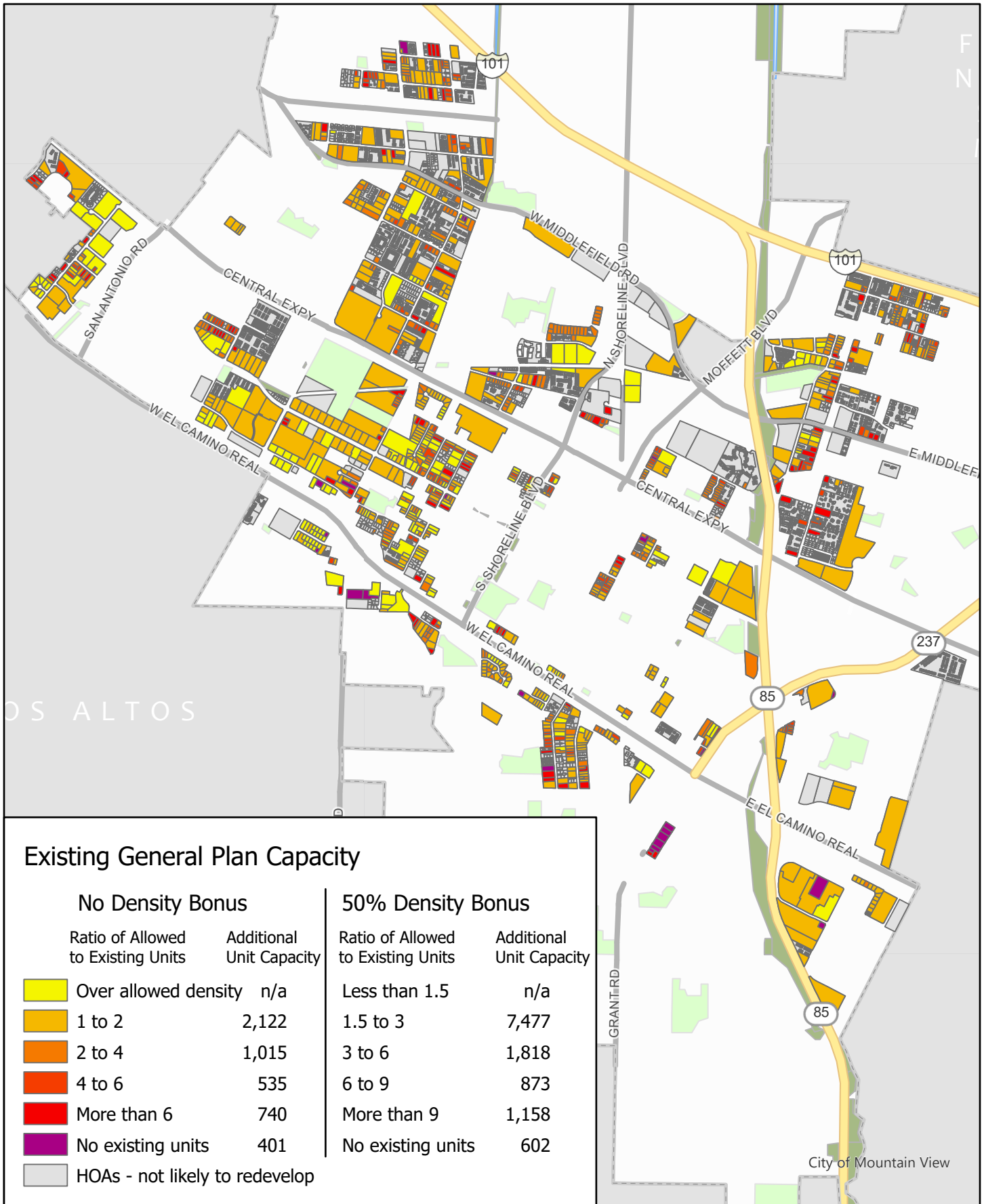
# Existing Uses in R3



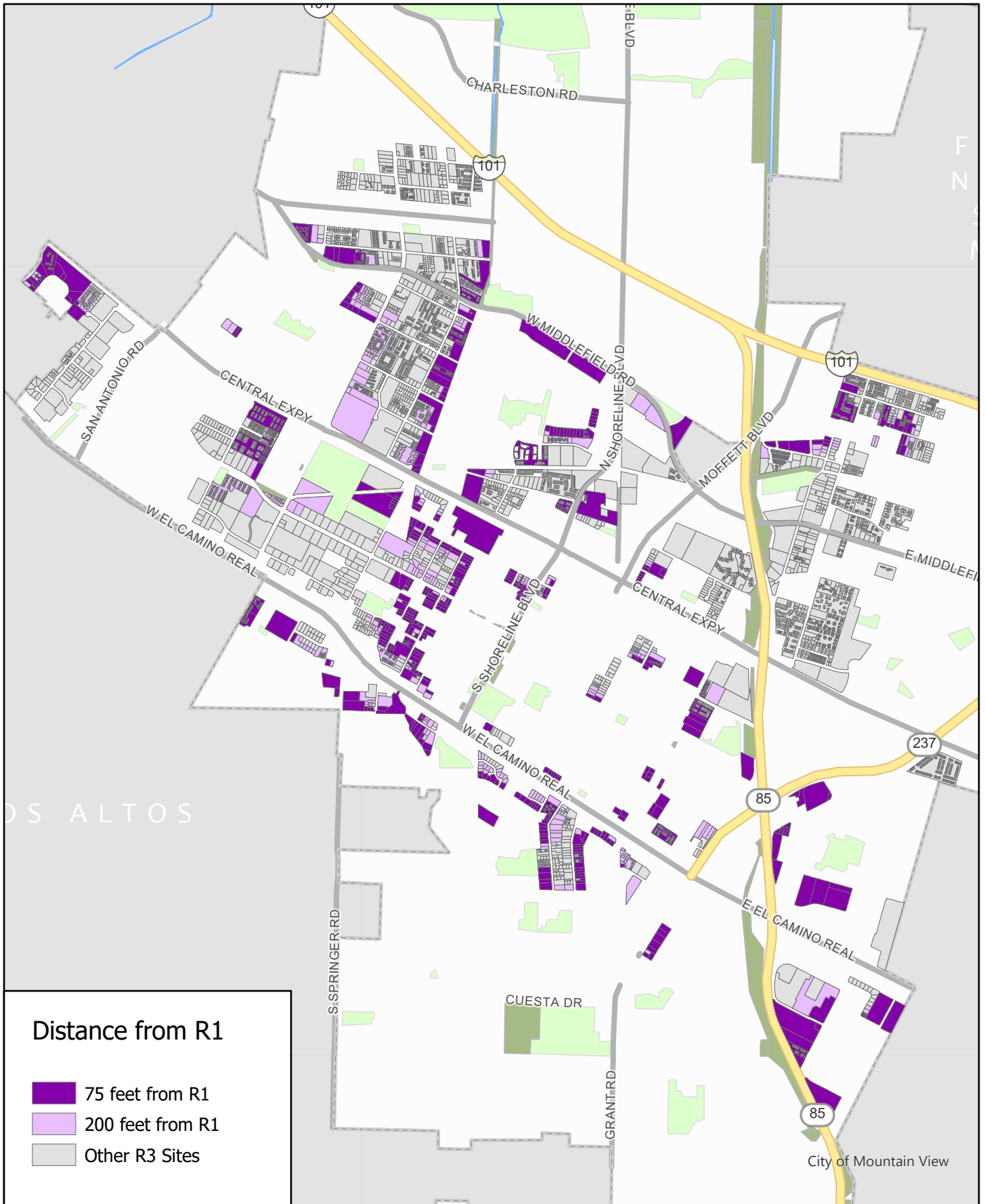
# General Plan Land Use Designations



# Existing General Plan Capacity

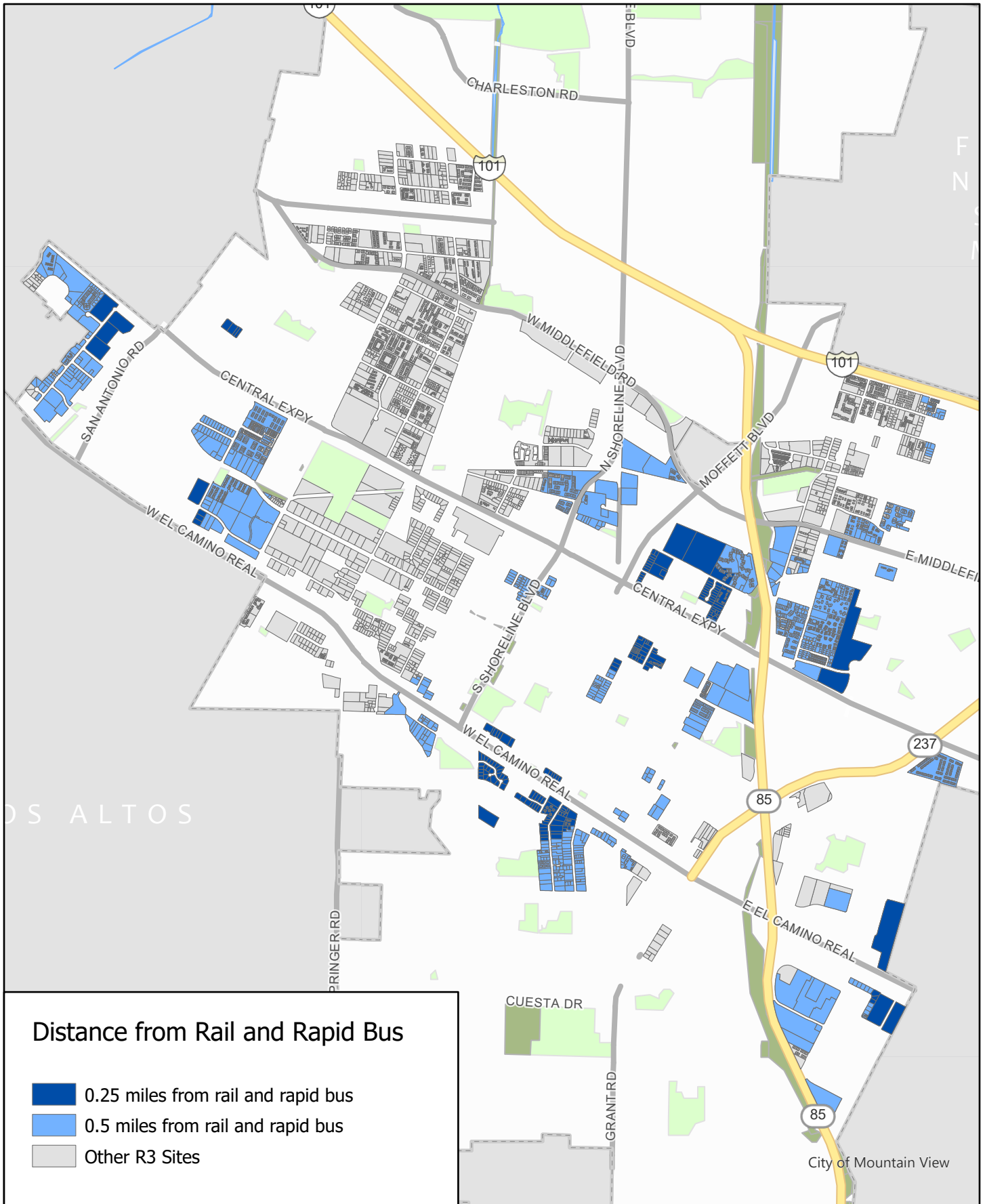


# R3 Sites Near R1

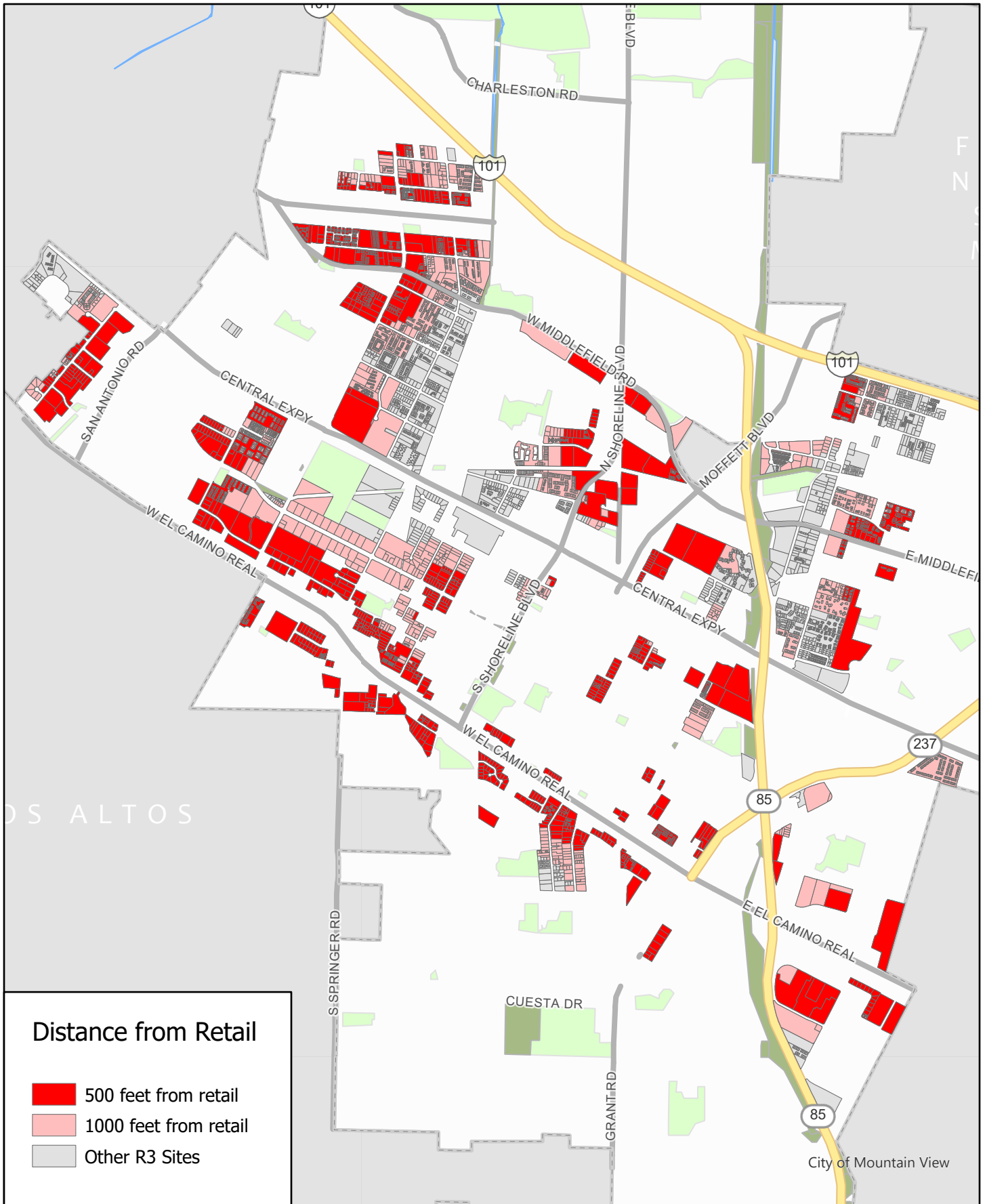




# R3 Sites Near Rail and Rapid Bus



# R3 Sites Near Retail



# R3 Sites Near Schools and Child Care

